

1 BOARD OF COMMISSIONERS
2 COUNTY OF COOS
3 STATE OF OREGON

4 In the Matter of the Distribution of)
5 Funds Received During the Fiscal Year)
6 Ended June 30, 2019 from the Sale of) RESOLUTION
7 County Tax Foreclosed Property) 19-06-093B

8 THIS MATTER HAVING COME BEFORE the Board of Commissioners at a
9 meeting held June 18, 2019, and whereas Coos County has received, during fiscal year
10 ending June 30, 2019, from the sale of County Tax Foreclosed Property the amount of
11 Four Hundred Fifty-two Thousand Two Hundred Dollars (\$452,200); and

12 WHEREAS, ORS 275.275 requires that the funds received from the sale of
13 County Tax Foreclosed Property be distributed as set forth in ORS 275.275; and

14 WHEREAS, the amount of One Hundred Forty-five Thousand Nine Hundred
15 Fourteen Dollars and Sixty-one Cents (\$145,914.61) has been allocated as
16 administrative costs on the Tax Foreclosed Property and should be distributed to Coos
17 County; and

18 WHEREAS, according to ORS 275.275 the balance of Three Hundred Six
19 Thousand Two Hundred Eighty-five Dollars and Thirty-nine Cents (\$306,285.39) is to be
20 distributed in accordance with the formula provided in ORS 311.390 which is currently
21 being used for the distribution of tax collections; and




22 WHEREAS, the distribution of the Three Hundred Six Thousand Two Hundred
23 Eighty-five Dollars and Thirty-nine Cents (\$306,285.39) has been calculated in
24 accordance with ORS 311.390 and shown on Exhibit A, and by this reference made a
25 part hereof;

26 NOW, THEREFORE, BE IT RESOLVED that in accordance with ORS 275.275
27 that the County Treasurer distributes One Hundred Forty-five Thousand Nine Hundred
28 Fourteen Dollars and Sixty-one Cents (\$145,914.61) of the proceeds from the sale of
County Tax Foreclosed Property to Coos County's General Fund and the County Forest
Fund for administrative costs;

1 BE IT FURTHER RESOLVED that in accordance with ORS 275.275 that the
2 County Treasurer distributes the balance in the amount of Three Hundred Six Thousand
3 Two Hundred Eighty-five Dollars and Thirty-nine Cents (\$306,285.39) by June 30, 2019,
4 of the proceeds from the sale of County Tax Foreclosed Property in accordance with
5 Exhibit A;

6 DATED THIS 18th day of June 2019.

7 BOARD OF COMMISSIONERS

8 
9 Commissioner
10 
11 Commissioner
12 
13 Commissioner

14 Prepared by:

15 _____
16 Budget Office
17
18
19
20
21
22
23
24
25
26
27
28

Exhibit A
Resolution 19-06-093B

2018-2019 FORECLOSED PROPERTY TAX DISTRIBUTION			\$306,285.39
TAX UNIT NUMBER	TAX UNIT NAME	DISTRIBUTION PERCENTAGE	AMOUNT TO BE DISTRIBUTED
4	COOS COUNTY-4H/EXTENSION	0.643149%	1,969.87
5	COOS COUNTY-LIBRARY SERVICES	5.274076%	16,153.72
6	COOS COUNTY	7.872532%	24,112.45
7	CITY OF BANDON	1.197836%	3,668.80
8	CITY OF COOS BAY	9.151352%	28,029.25
9	CITY OF COQUILLE	1.733962%	5,310.87
11	CITY OF MYRTLE PT	1.354618%	4,149.00
12	CITY OF NORTH BEND	5.870457%	17,980.35
13	CITY OF POWERS	0.274399%	840.44
17	COOS COUNTY-B&I	1.759798%	5,390.00
18	COOS COUNTY-TAXES ADVANCED	0.022537%	69.03
100	SOUTH COAST ESD	3.173003%	9,718.44
150	COQUILLE SCHOOL #8	3.592674%	11,003.84
155	COOS BAY SCHOOL #9	16.069147%	49,217.45
160	NORTH BEND SCHOOL #13	9.270117%	28,393.01
165	POWERS SCHOOL #31	0.344092%	1,053.90
170	MYRTLE POINT SCHOOL #41	2.584259%	7,915.21
175	PORT ORFORD/LANGLAIS SCHOOL #46	0.373042%	1,142.57
180	BANDON SCHOOL #54	5.457432%	16,715.32
200	SW OREGON COMM COLLEGE	4.957838%	15,185.13
250	BUNKER HILL RFPD	0.082721%	253.36
255	COQUILLE RFPD	0.328923%	1,007.44
260	LAKESIDE RFPD	0.309949%	949.33
265	MILLINGTON RFPD	0.365000%	1,117.94
270	CHARLESTON RFPD	0.991365%	3,036.41
275	SUMNER RFPD	0.154007%	471.70
280	GREENACRES RFPD	0.142165%	435.43
290	BANDON RFPD	0.873531%	2,675.50
295	NORTH BAY RFPD	0.408146%	1,250.09
305	HAUSER RFPD	0.323313%	990.26
310	LIBBY RFPD	0.199489%	611.01
320	FAIRVIEW RFPD	0.094354%	288.99
330	DORA-SITKUM RFPD	0.024336%	74.54
340	BRIDGE RFPD	0.028641%	87.72
350	TIMBER PARK RFPD	0.077325%	236.84
355	MYRTLE POINT RFPD	0.111153%	340.45
360	LAKESIDE WATER	0.127578%	390.75
370	SRCA WATER	0.065664%	201.12
400	BUNKER HILL SANITARY	0.272532%	834.73
405	CHARLESTON SANITARY	0.110361%	338.02
500	PORT OF BANDON	0.697400%	2,136.03
505	PORT OF COOS BAY	2.446872%	7,494.41
510	PORT OF COQUILLE RIVER	0.073421%	224.88
515	COOS COUNTY AIRPORT	1.737402%	5,321.41

Exhibit A
Resolution 19-06-093B

2018-2019 FORECLOSED PROPERTY TAX DISTRIBUTION			\$306,285.39
TAX UNIT NUMBER	TAX UNIT NAME	DISTRIBUTION PERCENTAGE	AMOUNT TO BE DISTRIBUTED
561	CARLSON-PRIMROSE ROAD	0.016836%	51.57
570	PACIFIC-RIVERIA ROAD	0.007343%	22.49
575	SHOREWOOD ROAD	0.012486%	38.24
580	BAKER-RIVERTON ROAD	0.011736%	35.95
585	CAMMANN ROAD	0.017177%	52.61
595	COOS RANCHETTES ROAD	0.008418%	25.78
596	GARDEN DRIVE ROAD	0.008542%	26.16
597	WOODS ROAD	0.009087%	27.83
598	CEDAR CREST ROAD DISTRICT	0.008183%	25.06
605	COQUILLE VALLEY HOSPITAL	1.112823%	3,408.41
607	MYRTLE POINT HEALTH	0.113079%	346.34
610	SOUTHERN COOS HEALTH DISTRICT	1.271616%	3,894.77
615	MILLICOMA PARK & RECREATION	0.029922%	91.65
619	COQUILLE URBAN RENEWAL	0.415070%	1,271.30
620	COOS COUNTY URBAN RENEWAL	0.105174%	322.13
642	BANDON URBAN RENEWAL 1	0.669174%	2,049.58
643	COOS BAY URBAN RENEWAL 1	2.738192%	8,386.68
646	NORTH BEND URBAN RENEWAL	1.002664%	3,071.01
648	FIRE PATROL SURCHARGE	1.162614%	3,560.92
652	COOS CO PREDATOR DAMAGE CONTROL	0.087257%	267.26
655	MANUF DWELLING OMBUDSMAN	0.022141%	67.81
720	BEAVER SLOUGH DRAINAGE	0.022383%	68.56
721	BEAVER SLOUGH DRAINAGE BOND	0.062969%	192.86
730	COLEDO DRAINAGE	0.008522%	26.10
735	FAT ELK DRAINAGE	0.032842%	100.59
755	LIBBY SLOUGH DRAINAGE	0.021782%	66.72
		100.000000%	306,285.39