

LAND USE PERMIT APPLICATION – BALANCE OF COUNTY
COOS COUNTY PLANNING DEPARTMENT

COMPLETED BY STAFF

Received By: <u>P.O.M</u>	<input type="checkbox"/> COMP PLAN AMENDMENT
Date Submitted: <u>1/10/2020</u>	<input type="checkbox"/> ZONE CHANGE
Application No.: <u>ACU-20-001</u>	<input type="checkbox"/> TEXT AMENDMENT
Fee: <u>\$1400</u>	CONDITIONAL USE REVIEW
Fee Paid: <u>\$1400</u>	<input type="checkbox"/> HEARINGS BODY
Receipt No.: <u>629508533</u>	<input checked="" type="checkbox"/> ADMINISTRATIVE
	<input type="checkbox"/> VARIANCE
	<input type="checkbox"/> LAND DIVISION *
	<input type="checkbox"/> HAZARD REVIEW *
	<input type="checkbox"/> FARM OR FOREST REVIEW *
	<input type="checkbox"/> FAMILY/MEDICAL HARDSHIP*
	<input type="checkbox"/> HOME OCCUPATION/COTTAGE INDUSTRY
	*Supplemental Application required
	STAFF NOTES:

Please type or clearly print all of the requested information below. Please be sure to include any supplemental application for if required.

I. APPLICANT

Name: PAUL NERLI

II. OWNER(S) * SEE ATTACHED LIST *

Name:

Mailing Address: 8181 CRATER LAKE HWY-STE.C Mailing Address:

City: White City State: OR Zip: 97503

City: State: Zip:

Daytime Phone: 541-799-4134

Daytime Phone:

Email: PNERLI@JAVELIN-US.COM

Email:

III. PROPERTY - If multiple properties are part of this review please check here and attached a separate sheet with property information.

Location or Address:

No. Acreage:

Tax Acct.:

Township: Range: Section: ¼ Section: 1/16 Section: Tax lot:

Zone:

Water Service Type:

Sewage Disposal Type:

School District:

Fire District:

IV. REQUEST SUMMARY (Example: "To establish a template dwelling in the Forest Zoning District.")

TO INSTALL COAX CABLE FOR CHARTER COMMUNICATIONS
VIA POLE-TO-POLE AERIAL LASHING.

V. ATTACHED WRITTEN STATEMENT. With all land use applications, the "burden of proof" is on the applicant. It is important that you provide information that clearly describes the nature of the request and indicates how the proposal complies with all of the applicable criteria within the Coos County Zoning and Land Development Ordinance (CCZLDO). You must address each of the Ordinance criteria on a point-by-point basis in order for this application to be deemed complete. A planner will explain which sections of the Ordinance pertain to your specific request. The information described below is required at the time you submit your application. The processing of your application does not begin until the application is determined to be complete. An incomplete application will postpone the decision, or may result in denial of the request. Please mark the items below to ensure your submittal is complete.

Application Check List: Please make off all steps as you complete them.

- A. A written statement of intent, attached to this application, with necessary supporting evidence which fully and factually describes the following:
1. A complete explanation of how the request complies with the applicable provisions and criteria in the Zoning Ordinance. A planner will explain which sections of the Ordinance pertain to your specific request. You must address each of the Ordinance criteria on a point-by-point basis in order for this application to be deemed complete.
 2. A description of the property in question, including, but not limited to the following: size, vegetation, crops grown, access, existing buildings, topography, etc.
 3. A complete description of the request, including any new structures proposed.
 4. If applicable, documentation from sewer and water district showing availability for connection.
- B. A plot plan (map) of the property. Please indicate the following on your plot plan:
1. Location of all existing and proposed buildings and structures
 2. Existing County Road, public right-of-way or other means of legal access
 3. Location of any existing septic systems and designated repair areas
 4. Limits of 100-year floodplain elevation (if applicable)
 5. Vegetation on the property
 6. Location of any outstanding physical features
 7. Location and description (paved, gravel, etc.) of vehicular access to the dwelling location
- C. A copy of the current deed, including the legal description, of the subject property. Copies may be obtained at the Coos County Clerk's Office.

I certify that this application and its related documents are accurate to the best of my knowledge. I am aware that there is an appeal period following the date of the Planning Director's decision on this land use action. I understand that the signature on this application authorizes representatives of the Coos County Planning Department to enter upon the subject property to gather information pertinent to this request. If the application is signed by an agent, the owner's written authorization must be attached.

If this application is refereed directly to a hearings officer or hearings body I understand that I am obligated to pay the additional fees incurred as part of the conditions of approval. I understand that I/we are not acting on the county's behalf and any fee that is a result of complying with any conditions of approval is the applicants/property owner responsibility. I understand that conditions of approval are required to be complied with at all time and an violation of such conditions may result in a revocation of this permit.



Applicant/Owner Signature

Applicant/Owner Signature



4704 ROSEVILLE RD
N. HIGHLANDS, CA 95660

The enclosed planset is a proposal to lash and trench fiber-optic cable on behalf of our client, Charter Communications. This project will bring improved cellular service reception to residents of Coos County, increasing customer satisfaction as well as providing a vital emergency service option to residents.

The process of aerial lashing involves running new fiber optic cable from existing pole to existing pole, no new poles will need to be installed for this project. Our Pole Engineer, Bob Hanley, has already inspected all poles on the run to ensure their viability. In addition to aerial fiber lashing, Charter is proposing approximately 5,400' of underground trenching of fiber to an existing cell site.

Our goal in construction is the safety of our workers and the public. We have selected construction methods that ensure that goal, while imposing minimal intrusion of the citizens of Coos County and their properties.

Further information can be obtained any time by contacting our construction GM, Alvaro Covarrubias at (530) 227-8651.

Thank you for your consideration.

-Javelin Utility Services, INC.

TOWNSHIP, RANGE, SECTION LIST

29-12-27-500
29-12-27-400
29-12-27-300
29-12-27-200
29-12-22-600
29-12-27-100
29-12-26-700
29-12-26-800
29-12-26-100
29-12-25-300
29-12-24-300
29-12-24-600
29-11-19-301
29-11-19-400
29-11-19-500
29-11-19-600
29-11-19-700
29-11-20-300
29-11-29-400
29-11-29-600
29-11-28-304
29-11-28-400
29-11-28-2100
29-11-28-2200
29-11-33A-399
29-11-33A-300
29-11-33A-1300
29-11-33A-1400
29-11-33A-100
29-11-34-800
29-11-34-701
29-11-34-600
29-11-34-1200
29-11-34-300
29-11-34-100
29-11-35-200
29-11-35-100
29-11-35-900
29-11-36C-600

DAREN CROWE

- 14980 HWY 42
MYRTLE POINT, OR 97458

KATHY HEBERT

- 14982 HWY 42
MYRTLE POINT, OR 97458

LAURIE SUE POWRIE

- 95549 GUERIN LN
MYRTLE POINT, OR 97458

SANDI MILLER-RYAN

- 95586 GUERIN LN
MYRTLE POINT, OR 97458

DALE HOFFMAN

- 15154 HWY 42
MYRTLE POINT, OR 97458

ROBERT BOUSKA

- 15729 HWY 42
MYRTLE POINT, OR 97458

ROBERT & JOHANNA HUFF

- 17166 HWY 42
MYRTLE POINT, OR 97458

COQUILLE INDIAN TRIBE

- 17260 HWY 42
MYRTLE POINT, OR 97458

RUTH & ANDREW ZINN

- 17441 HWY 42
MYRTLE POINT, OR 97458

CHASE & ADRIANNE HITNER

- 17867 HWY 42
MYRTLE POINT, OR 97458

CHASE & ADRIANNE HITNER

- 51809 MCMULLEN CREEK RD
MYRTLE POINT, OR 97458

ELI & ELIZABETH JONES

- 51544 BIG CREEK RD
MYRTLE POINT, OR 97458

STEVEN & MYLISSA COOPER

- 18631 HWY 42
MYRTLE POINT, OR 97458

TRI-SONS CORP

- 51304 HATFIELD RD
MYRTLE POINT, OR 97458

THE COOS ACADEMY LLC

- 51287 HATFIELD RD
MYRTLE POINT, OR 97458

DAVID & VALERIE LONG

- 51285 HATFIELD RD
MYRTLE POINT, OR 97458

CALEB LILLIE

- 18976 HWY 42
MYRTLE POINT, OR 97458

RICKI CARPENTER

- 19119 HWY 42
MYRTLE POINT, OR 97458

JOAN & LYNN HAFER

- 98679 WEEPING WILLOW LN
MYRTLE POINT, OR 97458

JESSE WHITE

- 98711 WEEPING WILLOW LN
MYRTLE POINT, OR 97458

CALEB LILLIE

- 19315 HWY 42
MYRTLE POINT, OR 97458

ESTHER LANCASTER

- 19502 HWY 42
MYRTLE POINT, OR 97458

RONALD CRIBBINS

- 19843 HWY 42
MYRTLE POINT, OR 97458

LESLIE & MARCIA POTTS

- 20069 HWY 42
MYRTLE POINT, OR 97458

DORA OWENS

- 20124 HWY 42
MYRTLE POINT, OR 97458

DWIGHT & LINDA CULVER

- 20362 HWY 42
MYRTLE POINT, OR 97458

Spectrum

CALIFORNIA REGION ENGINEERING AND CONSTRUCTION
4704 ROSEVILLE RD STE 106 - NORTH HIGHLANDS, CA 95660

AERIAL ENCROACHMENT

HIGHWAY 42

MYRTLE POINT, OREGON

SITE MAP

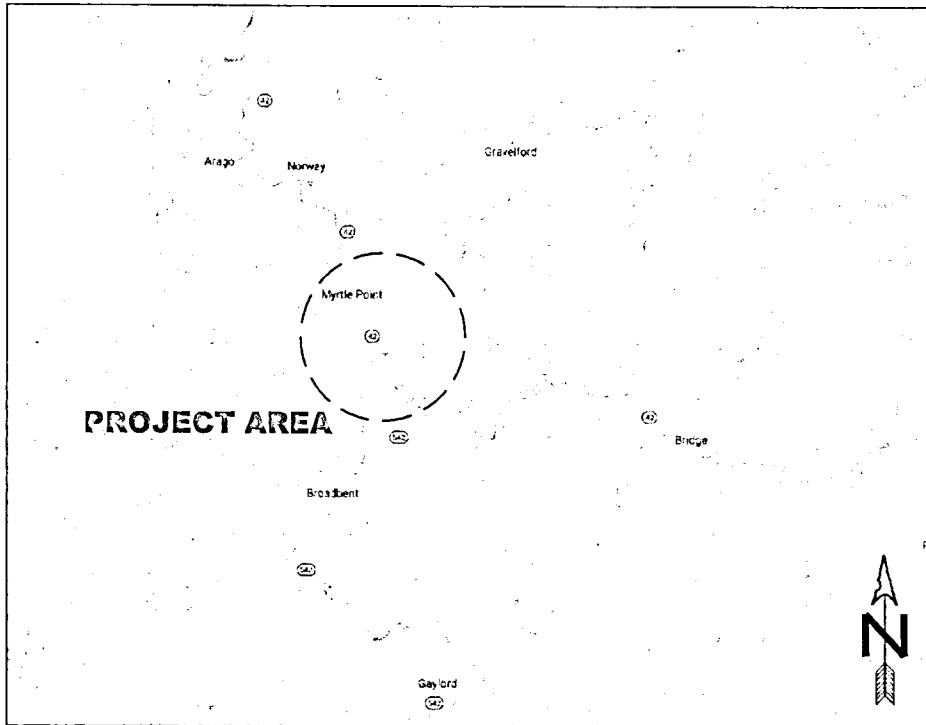


TABLE OF CONTENTS

NUMBER	SHEET	TITLE
1	T-1	TITLE SHEET
2	G-1	GENERAL NOTES
3-41	C-1 THRU_C-39	CONSTRUCTION PLAN



Know what's below.
Call before you dig.
811/800-227-2600

DESIGN:	REV	DESCRIPTION	DATE	COVER SHEET	T-1
JAVELIN	0	HWY 42 - MYRTLE POINT, OREGON	12/05/2019		
DRAWN BY:					
JF					
QA/QC BY:					
EM					
APPROVED:					
APPROVED:					
				CONSTRUCTION TYPE: AERIAL ENCROACHMENT	
				SYSTEM: MYRTLE POINT, OREGON	
				SHEET: 1 OF 41	

SYMBOLS

- SPLICE CASE
- NEW RISER ATTACHED TO POLE
- EXISTING POLE
- TREE/BUSHES

ABBREVIATIONS

EOP	EDGE OF PAVEMENT	PL	PROPERTY LINE
(E)	EXISTING	PUE	PUBLIC UTILITY EASEMENT
FOC	FACE OF CURB	R/W	RIGHT OF WAY
MIN	MINIMUM	SD	EXISTING STORM DRAIN
MAX	MAXIMUM	SS	EXISTING SANITARY SEWER
CDT	CONDUIT	T	EXISTING TELEPHONE
		W	EXISTING WATER
		DW	EXISTING DRIVEWAY

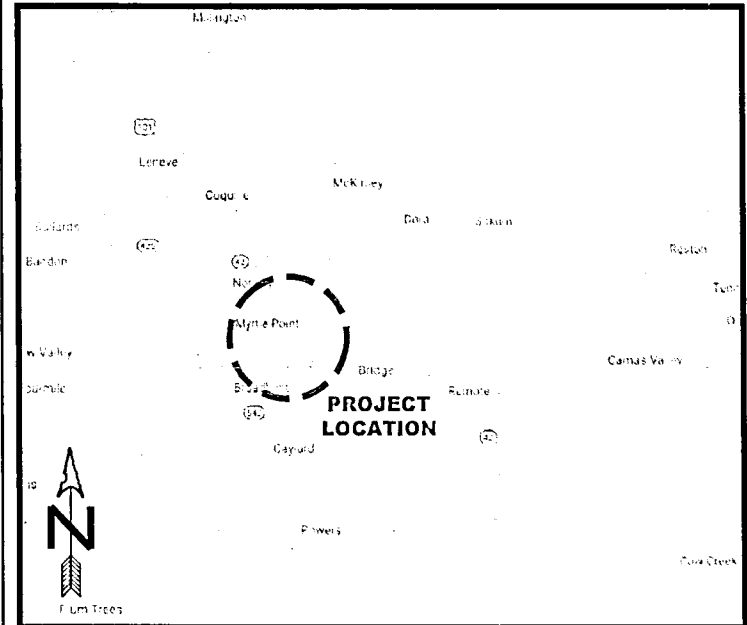
LINETYPES

	PROPOSED AERIAL FIBER
	EXISTING FENCELINE
	ROADWAY CENTER LINE
	PROPERTY LINE
	RIGHT OF WAY LINE
	STATIONING LINE
	EDGE OF PAVEMENT
	PUBLIC UTILITY EASEMENT

GENERAL NOTES

1. ALL GENERAL NOTES SHALL APPLY TO ALL DRAWINGS, PLANS AND DETAILS.
2. CONTRACTOR SHALL VERIFY ALL FOOTAGES ON SITE, PRIOR TO THE START OF CONSTRUCTION. ALL DIMENSIONS SHOWN ON PLANS ARE APPROXIMATE.
3. CONTRACTOR SHALL KEEP A COPY OF APPROVED PLAN(S) AND PERMIT(S) AT THE JOB SITE AT ALL TIMES AND PRESENT IT TO AN AUTHORIZED AGENT OF THE CITY AND/OR LAW ENFORCEMENT UPON REQUEST.
4. CONTRACTOR SHALL ENSURE THAT ANY EXISTING FACILITIES DAMAGED OR REMOVED SHALL BE REPLACED IN KIND OR BETTER, INCLUDING BUT NOT LIMITED TO REPLACING EXISTING STRIPING AND REMOVING UNNECESSARY "USA" MARKINGS.
5. CONTRACTOR SHALL WORK ONLY DURING APPROVED HOURS, UNLESS OTHERWISE APPROVED IN WRITING BY THE "CITY ENGINEER."
6. CONTRACTOR SHALL PERFORM ALL WORK AND TRAFFIC CONTROL IN ACCORDANCE WITH THE CITY/COUNTY AND STATE OF OREGON STANDARD PLANS AND SPECIFICATIONS, AND CURRENT OREGON DEPARTMENT OF TRANSPORTATION "MANUAL OF TRAFFIC CONTROLS AND MAINTENANCE OF HAZARD ZONE" AND "MANUAL OF WARNING SIGNS, LIGHTS AND DEVICES" FOR USE IN PERFORMANCE OF WORK UPON HIGHWAYS. FLASHING ARROW SIGNS SHALL BE REQUIRED FOR ALL LANE CLOSURES.
7. CONTRACTOR SHALL ENSURE ALL WORK PERFORMED IS IN ACCORDANCE WITH REGULATIONS AND STANDARDS SET BY ANY AND ALL REGULATORY AGENCIES HAVING JURISDICTION AT THIS WORK SITE, INCLUDING BUT NOT LIMITED TO THE STATE OF OREGON PUBLIC UTILITY COMMISSION, THE STATE OF OREGON OCCUPATIONAL SAFETY AND HEALTH ACT, THE COUNTY OF COOS, AND THE CITY OF MYRTLE POINT.
8. ALL WORK SHALL BE ACCESSIBLE AND SUBJECT TO INSPECTION BY CITY ENGINEER AND/OR AN AUTHORIZED AGENT OF CHARTER COMMUNICATIONS.
9. CONTRACTOR SHALL "RED-LINE" ALL LAYOUTS, PLANS AND DETAILS, ON THE DAY OF CONSTRUCTION AND SUBMIT A COMPLETE SET OF "AS-BUILT" PLANS TO CHARTER UPON COMPLETION OF THE PROJECT.
10. CONTRACTOR SHALL NOTIFY RESIDENTS AFFECTED BY THE WORK IN LANDSCAPED AREA IN ADVANCE OF CONSTRUCTION.
11. CONTRACTOR SHALL NOTIFY THE PUBLIC WORKS INSPECTOR 48 HOURS IN ADVANCE OF WORK COMMENCING.
12. LANE CLOSURES ARE PROHIBITED BEFORE 8:00 AM AND AFTER 3:30 PM (3:00 PM ON FRIDAYS AND ON DAYS PRECEDING DESIGNATED LEGAL HOLIDAYS). NO LANE CLOSURES ARE PERMITTED ON WEEKENDS AND HOLIDAYS.

VICINITY MAP



MYRTLE POINT, OREGON

PROPOSED

THIS PROJECT PROPOSES TO LASH ±65,191 LINEAL FEET OF AERIAL FIBER.

THIS PROJECT IS NECESSARY TO MAINTAIN HIGH SPEED DATA FOR OUR CUSTOMERS IN COOS COUNTY.



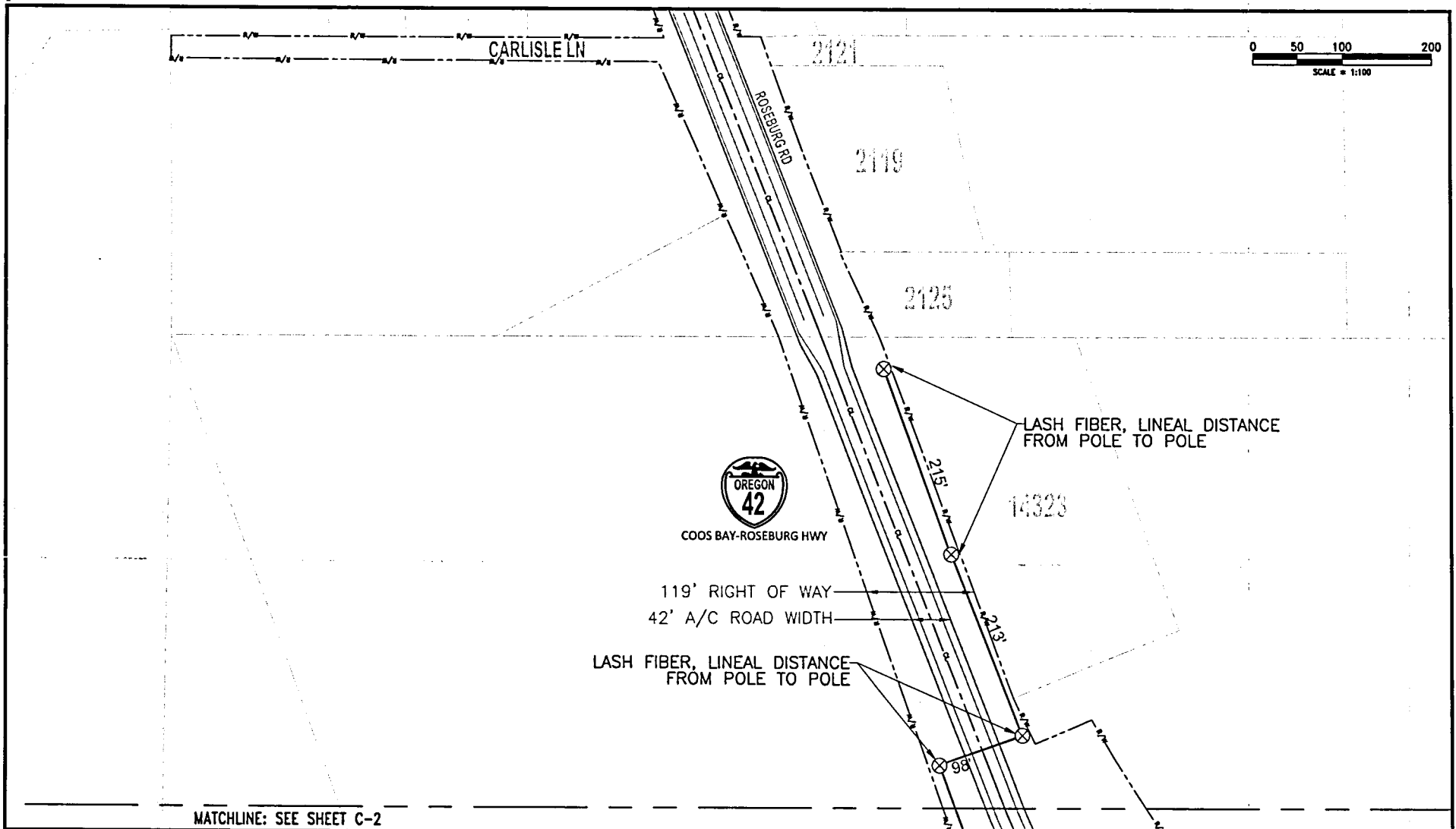
Know what's below.
Call before you dig.
811/800-227-2600



DESIGN: JAVELIN
DRAWN BY: JF
QA/QC BY:
APPROVED:
APPROVED:

REV	DESCRIPTION	DATE
0	HWY 42 - MYRTLE POINT, OREGON	12/05/2019

GENERAL NOTES	G-1
CONSTRUCTION TYPE: AERIAL ENCROACHMENT SYSTEM: COOS COUNTY, OR	



4704 ROSEVILLE RD, STE 106
NORTH HIGHLANDS, CA 95660



Know what's below.
Call before you dig.
811/800-227-2600



DESIGN: JAVELIN
DRAWN BY: JF
QA/QC BY:
APPROVED:
APPROVED:

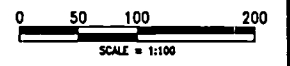
REV	DESCRIPTION	DATE
0	HWY 42 - MYRTLE POINT, OREGON	12/05/2019

CONSTRUCTION PLAN

C-1

CONSTRUCTION TYPE: AERIAL ENCROACHMENT
SYSTEM: COOS COUNTY, OR

MATCHLINE: SEE SHEET C-1



COOS BAY-ROSEBURG HWY

LASH FIBER, LINEAL DISTANCE FROM POLE TO POLE

256' RIGHT OF WAY
42' A/C ROAD WIDTH

LASH FIBER, LINEAL DISTANCE FROM POLE TO POLE

MATCHLINE: SEE SHEET C-3



4704 ROSEVILLE RD, STE 106
NORTH HIGHLANDS, CA 95660



Know what's below.
Call before you dig.
811/800-227-2600



DESIGN: JAVELIN
DRAWN BY: JF
QA/QC BY:
APPROVED:

REV	DESCRIPTION	DATE
0	HWY 42 - MYRTLE POINT, OREGON	12/05/2019


CONSTRUCTION PLAN

C-2

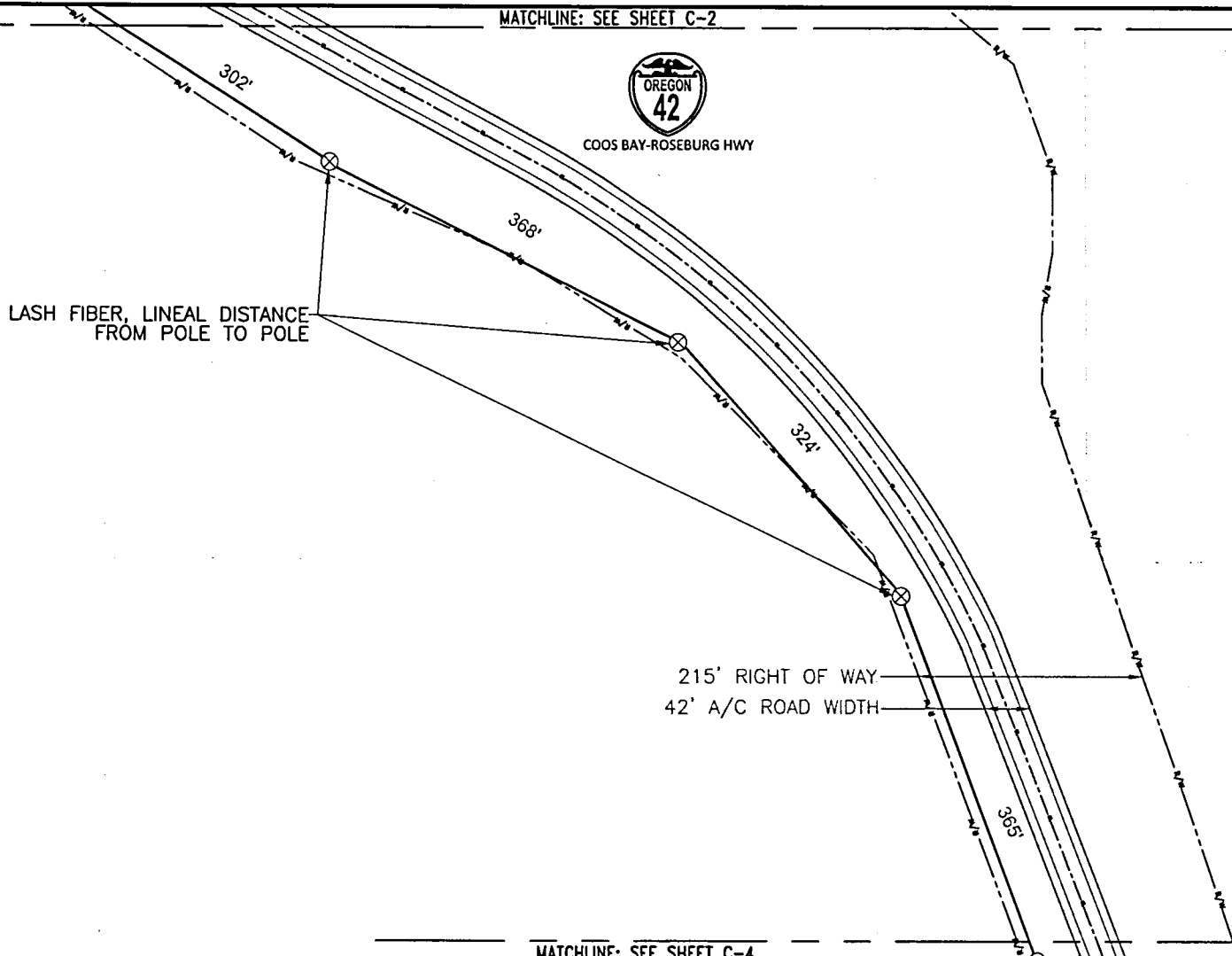
CONSTRUCTION TYPE: AERIAL ENCROACHMENT
SYSTEM: COOS COUNTY, OR

SHEET: 4 OF 41

MATCHLINE: SEE SHEET C-2



COOS BAY-ROSEBURG HWY



MATCHLINE: SEE SHEET C-4



4704 ROSEVILLE RD, STE 106
NORTH HIGHLANDS, CA 95660



Know what's below.
Call before you dig.
811/800-227-2600



DESIGN: JAVELIN
DRAWN BY: JF
QA/QC BY:
APPROVED:

REV	DESCRIPTION	DATE
0	HWY 42 - MYRTLE POINT, OREGON	12/05/2019


CONSTRUCTION PLAN

C-3

CONSTRUCTION TYPE: AERIAL ENCROACHMENT
SYSTEM: COOS COUNTY, OR

SHEET: 5 OF 41

MATCHLINE: SEE SHEET C-3



COOS BAY-ROSEBURG HWY

LASH FIBER, LINEAL DISTANCE FROM POLE TO POLE

236' RIGHT OF WAY

42' A/C ROAD WIDTH

LASH FIBER, LINEAL DISTANCE FROM POLE TO POLE

11036

MATCHLINE: SEE SHEET C-5



4704 ROSEVILLE RD, STE 106
NORTH HIGHLANDS, CA 95660



Know what's below.
Call before you dig.
811/800-227-2600



DESIGN: JAVELIN
DRAWN BY: JF
QA/QC BY:
APPROVED:
APPROVED:

REV	DESCRIPTION	DATE
0	HWY 42 - MYRTLE POINT, OREGON	12/05/2019

CONSTRUCTION PLAN

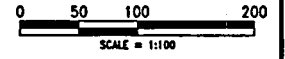
C-4

CONSTRUCTION TYPE: AERIAL ENCROACHMENT

SYSTEM: COOS COUNTY, OR

SHEET: 6 OF 41

MATCHLINE: SEE SHEET C-4



COOS BAY-ROSEBURG HWY

LASH FIBER, LINEAL DISTANCE FROM POLE TO POLE

403'

300'

245' RIGHT OF WAY

42' A/C ROAD WIDTH

COQUILLE RIVER

14821



4704 ROSEVILLE RD, STE 104
NORTH HIGHLANDS, CA 95660



Know what's below.
Call before you dig.
811/800-227-2600



DESIGN: JAVELIN
DRAWN BY: JF
QA/QC BY:
APPROVED:
APPROVED:

REV	DESCRIPTION	DATE
0	HWY 42 - MYRTLE POINT, OREGON	12/05/2019

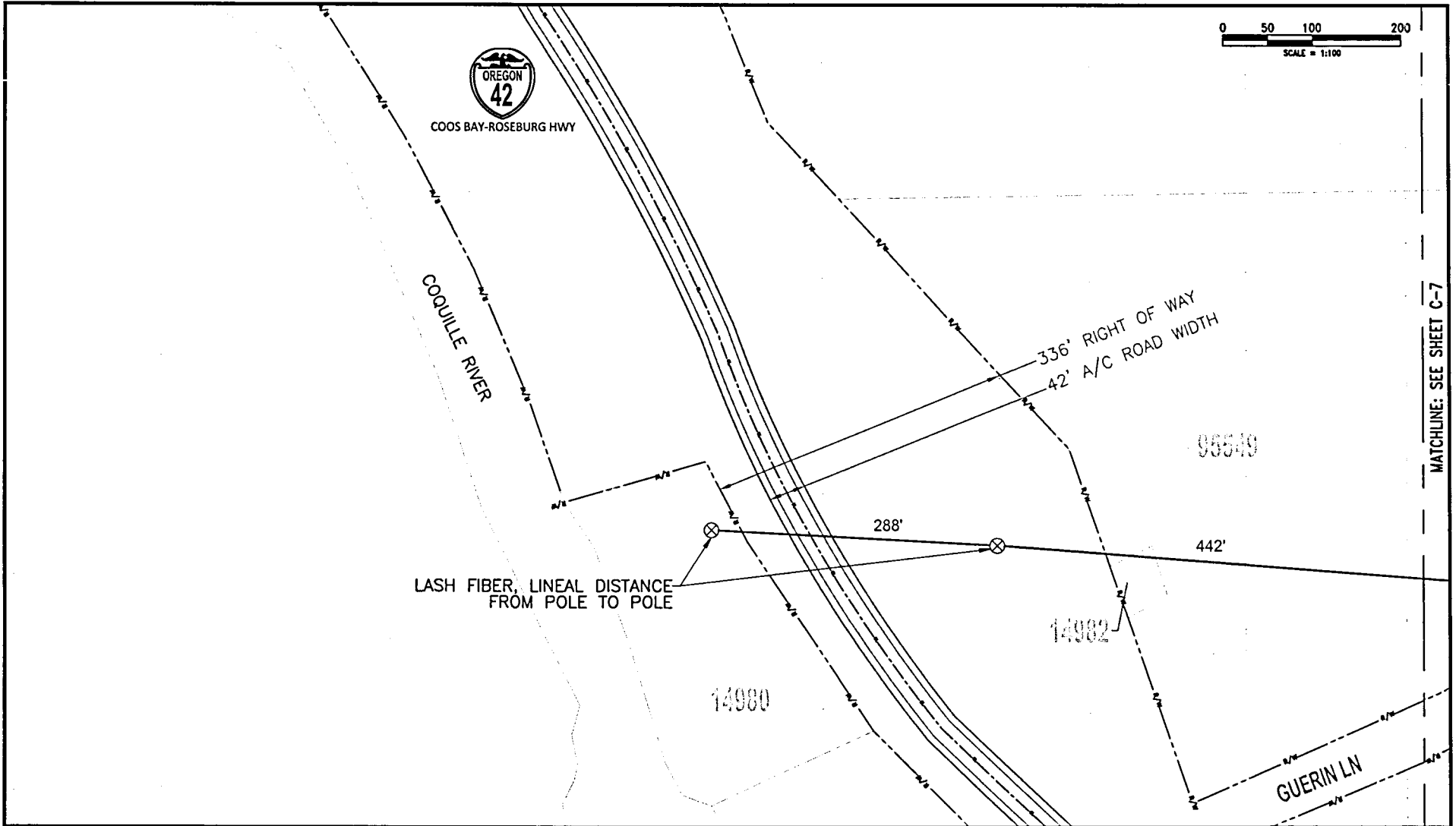
CONSTRUCTION PLAN

C-5

CONSTRUCTION TYPE: AERIAL ENCROACHMENT

SYSTEM: COOS COUNTY, OR

SHEET: 7 OF 41



4704 ROSEVILLE RD, STE 106
NORTH HIGHLANDS, CA 95660



Know what's below.
Call before you dig.
811/800-227-2600



DESIGN: JAVELIN
DRAWN BY: JF
QA/QC BY:
APPROVED:
APPROVED:

REV	DESCRIPTION	DATE
0	HWY 42 - MYRTLE POINT, OREGON	12/05/2019

CONSTRUCTION PLAN

C-6

CONSTRUCTION TYPE: AERIAL ENCROACHMENT
SYSTEM: COOS COUNTY, OR

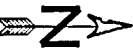
SHEET: 8 OF 41

MATCHLINE: SEE SHEET C-

4704 ROSELLE RD, STE 108
NORTH HIGHLANDS, CA 95560



Know what's below.
Call before you dig.
811
811.800.27.2600




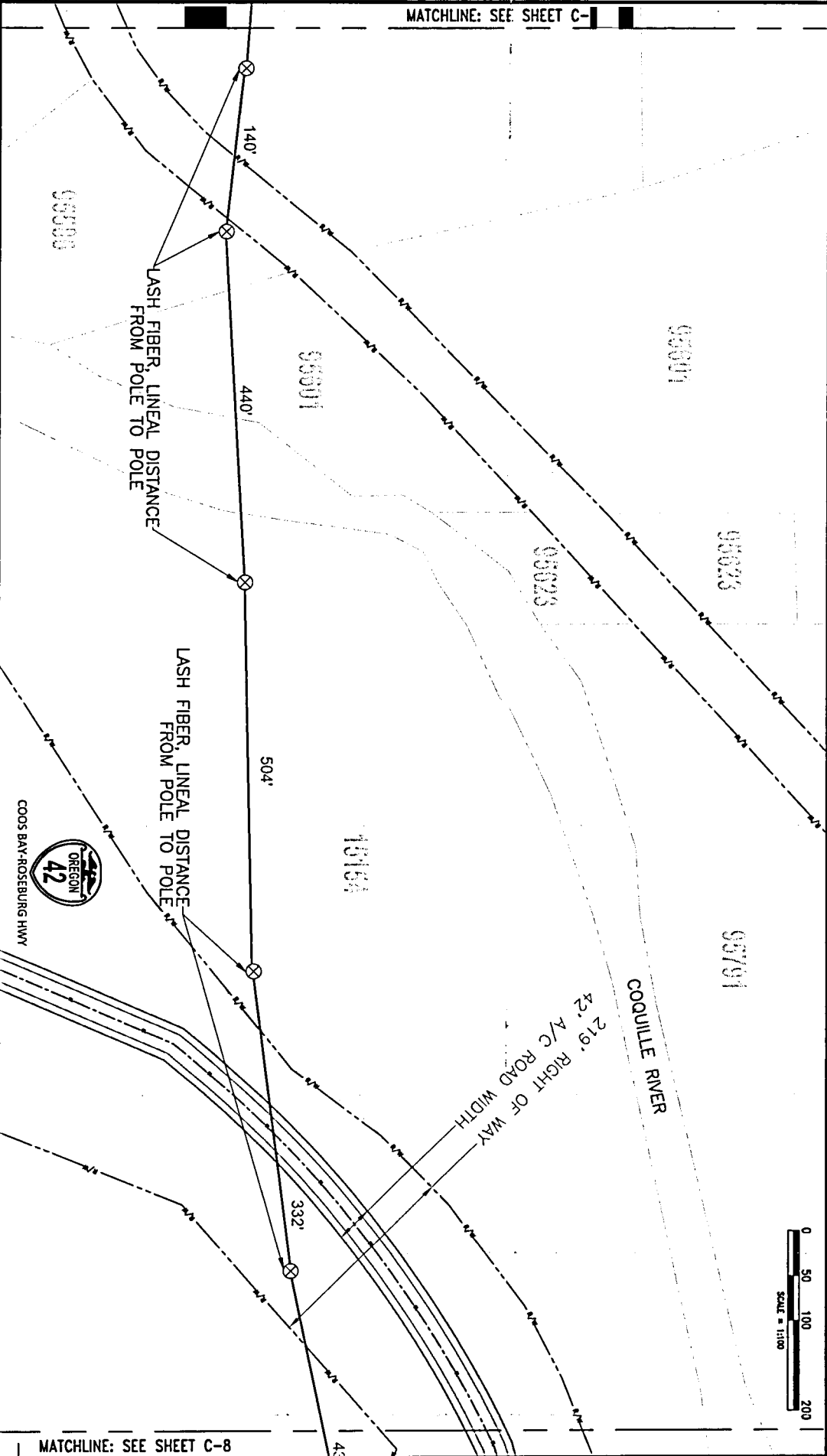
DESIGN: JAVELIN
DRAWN BY: JF
QA/QC BY:
APPROVED:
APPROVED:

REV	DESCRIPTION	DATE
0	HWT 42 - NTRILE POINT, OREGON	12/09/2019

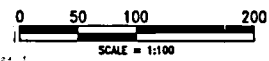
CONSTRUCTION TYPE: AERIAL ENCRoACHMENT
SYSTEM: COOS COUNTY, OR

SHEET: 9 OF 41

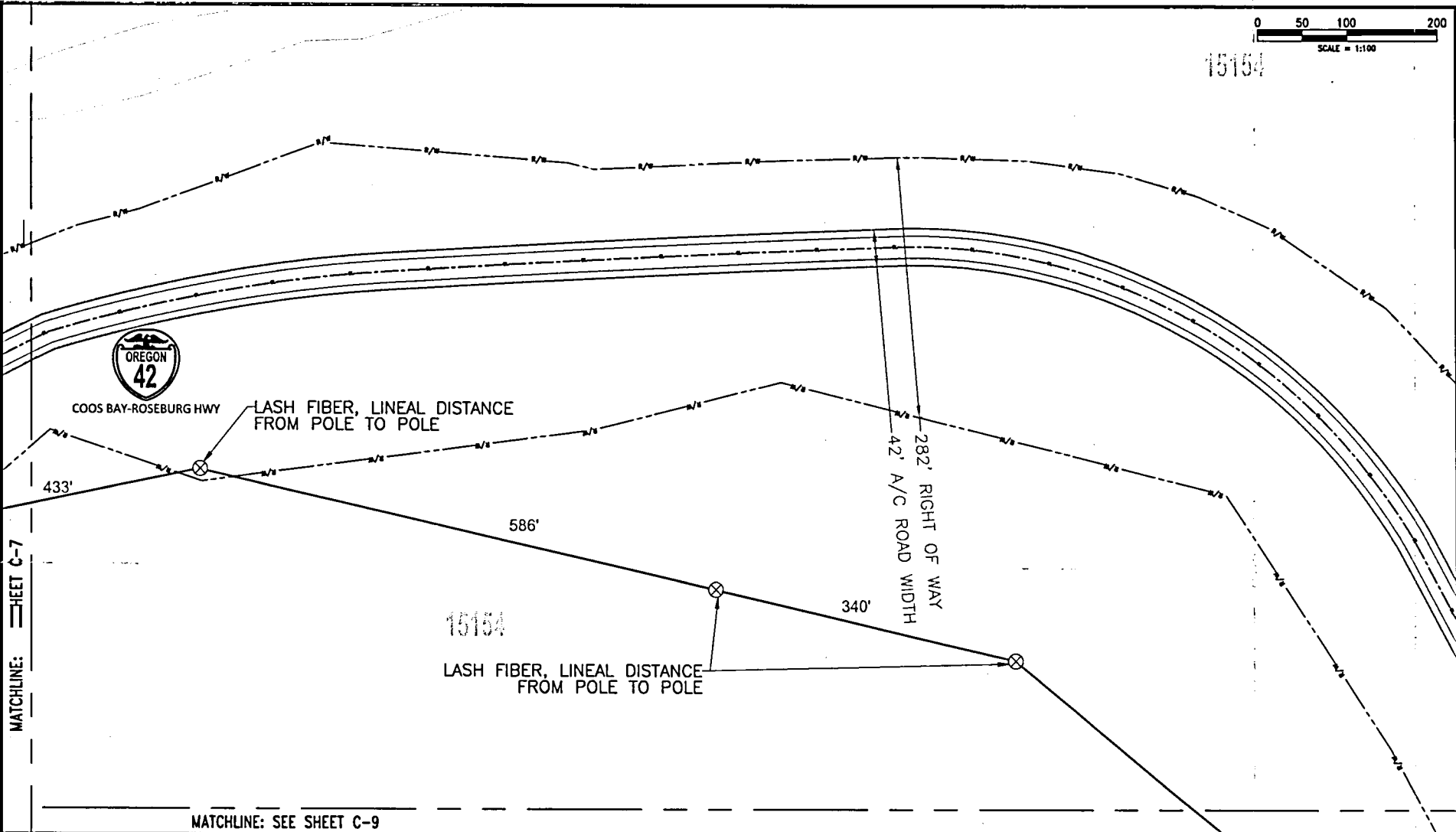
C-7



MATCHLINE: SEE SHEET C-8



15154



MATCHLINE: SHEET C-7

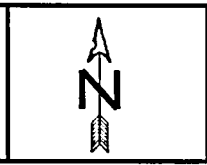
MATCHLINE: SEE SHEET C-9

JAVELIN
UTILITY SERVICES INC.

4704 ROSEVILLE RD, STE 106
NORTH HIGHLANDS, CA 95660

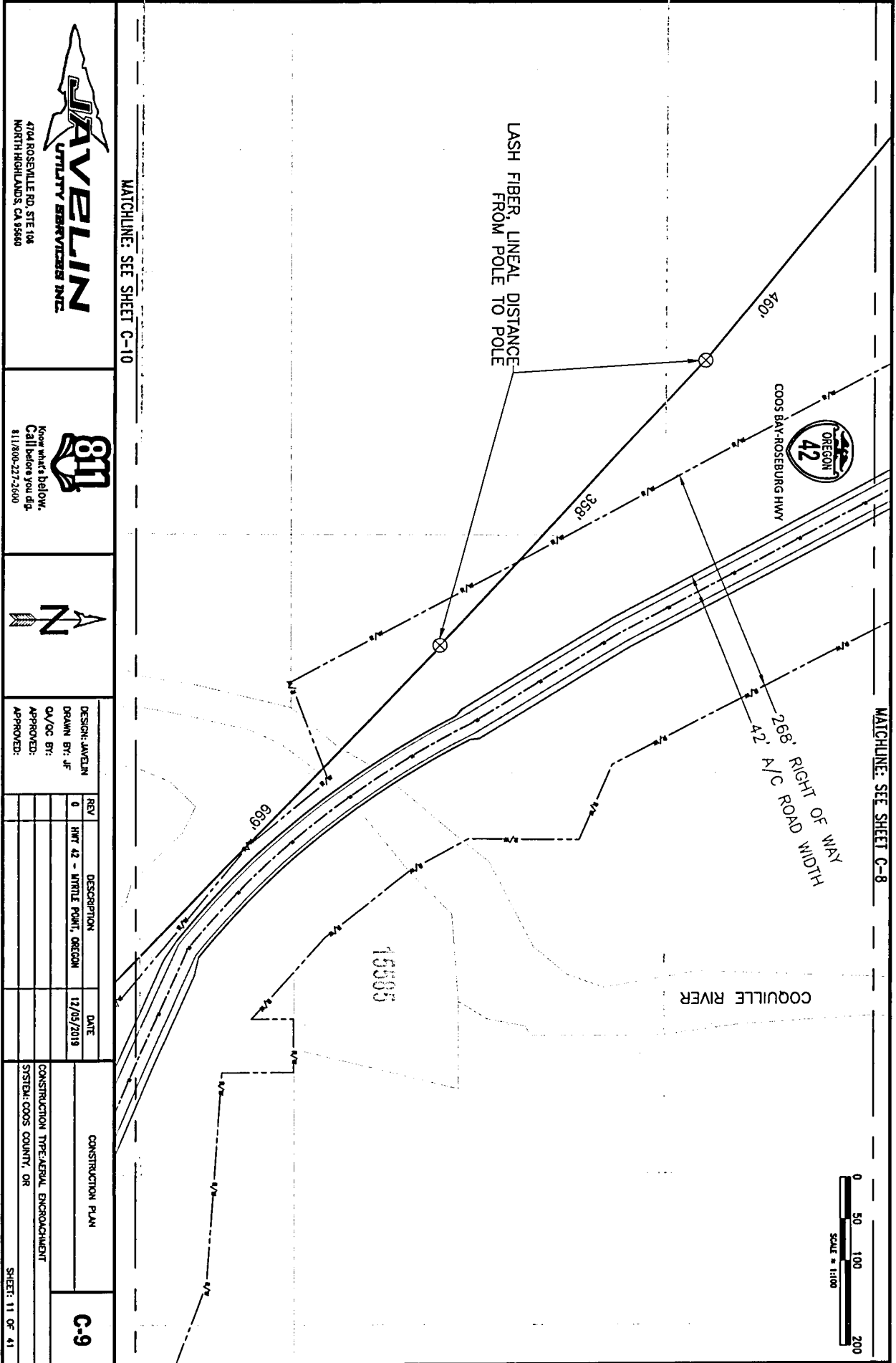
811

Know what's below.
Call before you dig.
811/800-227-2600



DESIGN: JAVELIN	REV	DESCRIPTION	DATE
DRAWN BY: JF	0	HWY 42 - MYRTLE POINT, OREGON	12/05/2019
QA/QC BY:			
APPROVED:			
APPROVED:			

CONSTRUCTION PLAN	C-8
CONSTRUCTION TYPE: AERIAL ENCROACHMENT	
SYSTEM: COOS COUNTY, OR	
SHEET: 10 OF 41	



4704 ROSENILLE RD., STE. 106
NORTH HIGHLANDS, CA 95660



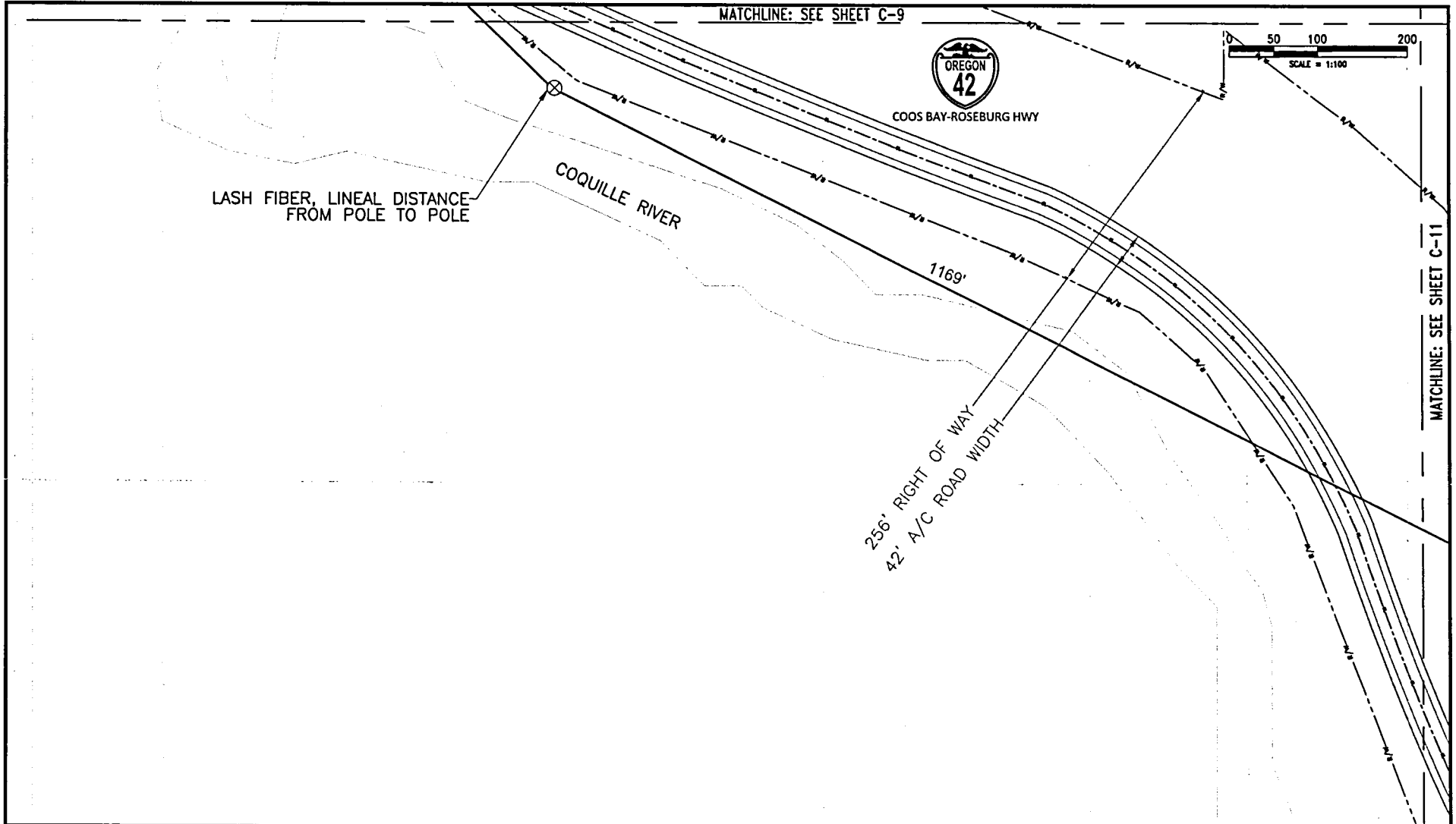
DESIGN: JAVELIN
DRAWN BY: JF
QA/QC BY:
APPROVED:
APPROVED:

REV	DESCRIPTION	DATE
0	HWT 42 - INTITLE POINT, OREGON	12/09/2019

CONSTRUCTION TYPE: AERIAL ENCROACHMENT
SYSTEM: COOS COUNTY, OR

SHEET: 11 OF 41

C-9



4704 ROSEVILLE RD, STE 106
NORTH HIGHLANDS, CA 95660



Know what's below.
Call before you dig.
811/800-227-2600



DESIGN: JAVELIN
DRAWN BY: JF
QA/QC BY:
APPROVED:

REV	DESCRIPTION	DATE
0	HWY 42 - MYRTLE POINT, OREGON	12/05/2019

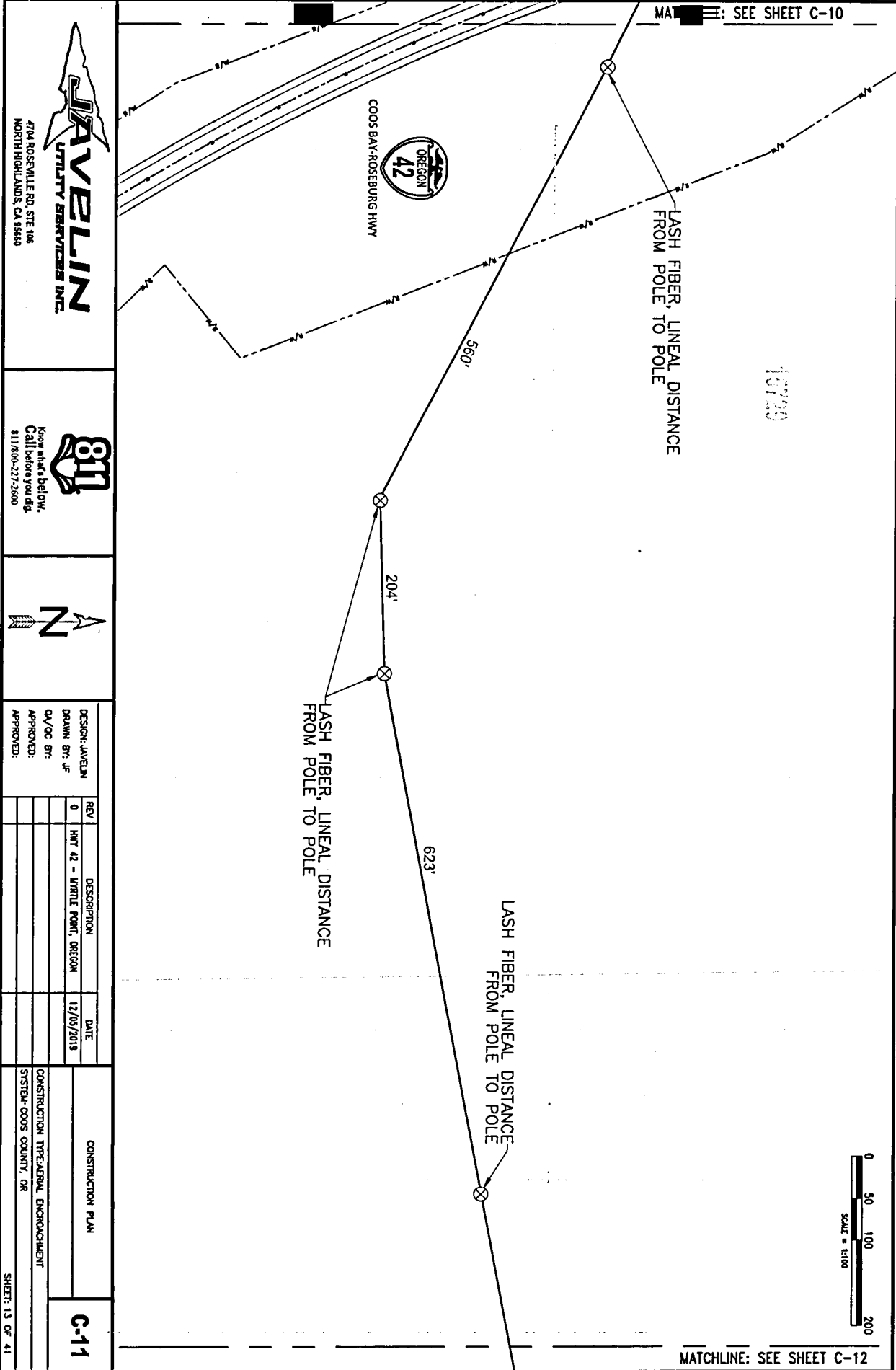
CONSTRUCTION PLAN

C-10

CONSTRUCTION TYPE: AERIAL ENCROACHMENT
SYSTEM: COOS COUNTY, OR

SHEET: 12 OF 41

MATCHLINE: SEE SHEET C-10



4704 ROSEVILLE RD., STE. 106
NORTH HIGHLANDS, CA 95669



Know what's below.
Call before you dig.
811/800-227-2600

REV	DESCRIPTION	DATE
0	HWT 42 - WYTHE POINT, OREGON	12/05/2019

DESIGN: JAVELIN
DRAWN BY: JF
QA/QC BY:
APPROVED:
APPROVED:

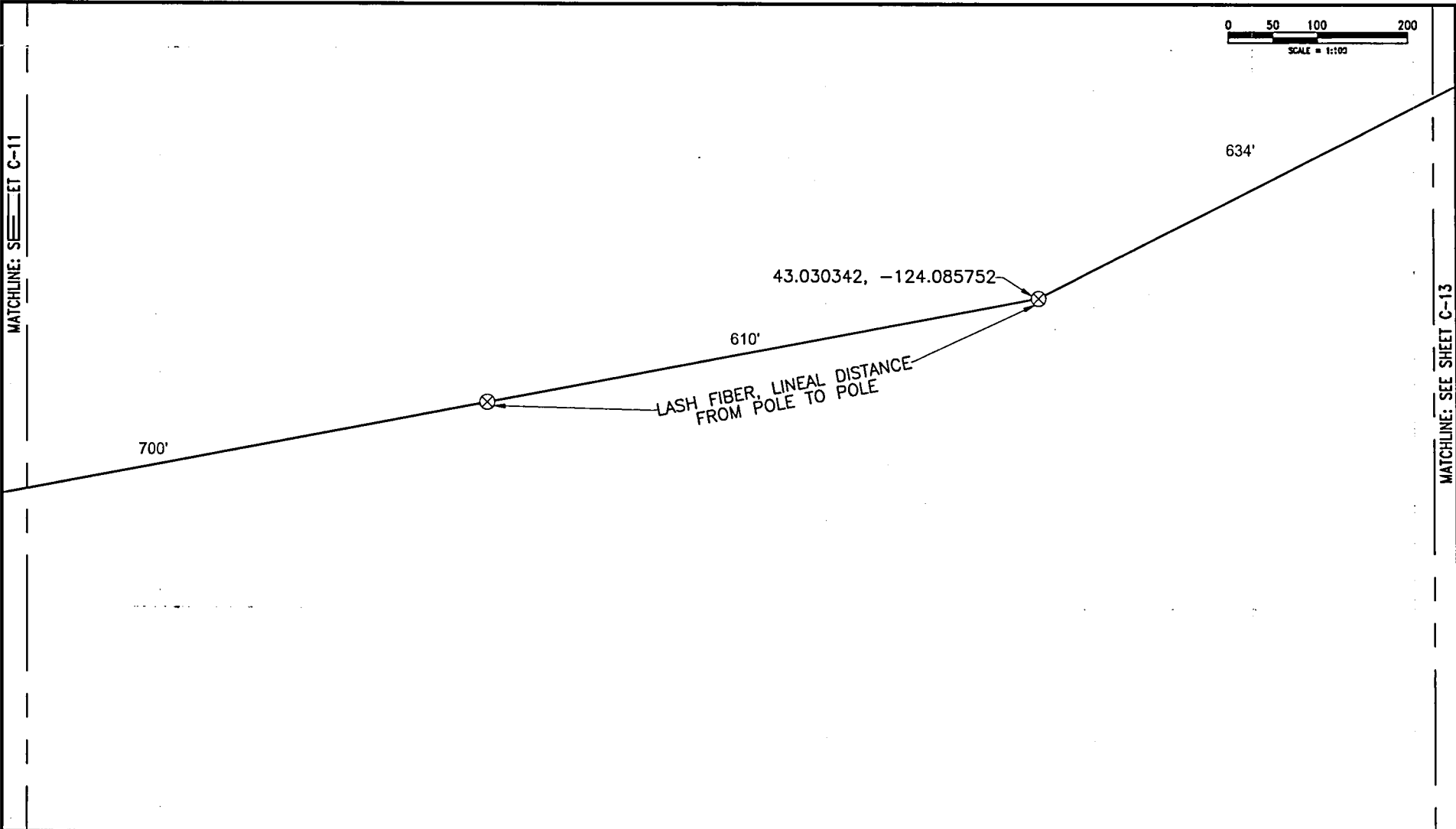

CONSTRUCTION PLAN
CONSTRUCTION TYPE: FIBER OPTIC ENCROACHMENT
SYSTEM: COOS COUNTY, OR

C-11

SHEET: 13 OF 41

MATCHLINE: SEE SHEET C-12

MATCHLINE: SEE SHEET C-11



MATCHLINE: SEE SHEET C-13



4704 ROSEVILLE RD, STE 106
NORTH HIGHLANDS, CA 95660



Know what's below.
Call before you dig.
811/800-227-2600



DESIGN: JAVELIN
DRAWN BY: JF
QA/QC BY:
APPROVED:
APPROVED:

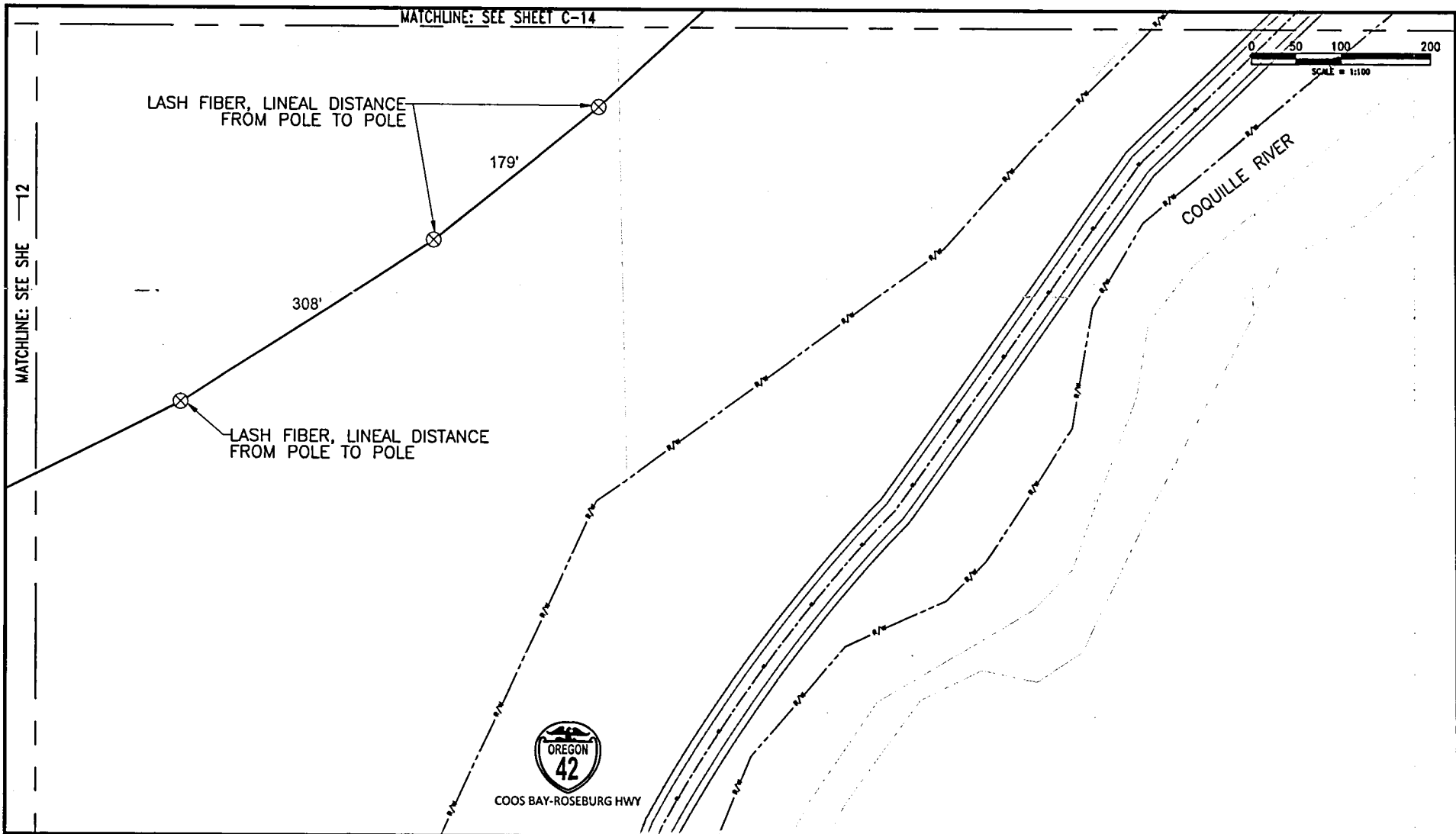
REV	DESCRIPTION	DATE
0	HWY 42 - MYRTLE POINT, OREGON	12/05/2019

CONSTRUCTION PLAN

C-12

CONSTRUCTION TYPE: AERIAL ENCROACHMENT
SYSTEM: COOS COUNTY, OR

SHEET: 14 OF 41



4704 ROSEVILLE RD, STE 106
NORTH HIGHLANDS, CA 95660



Know what's below.
Call before you dig.
811/800-227-2600



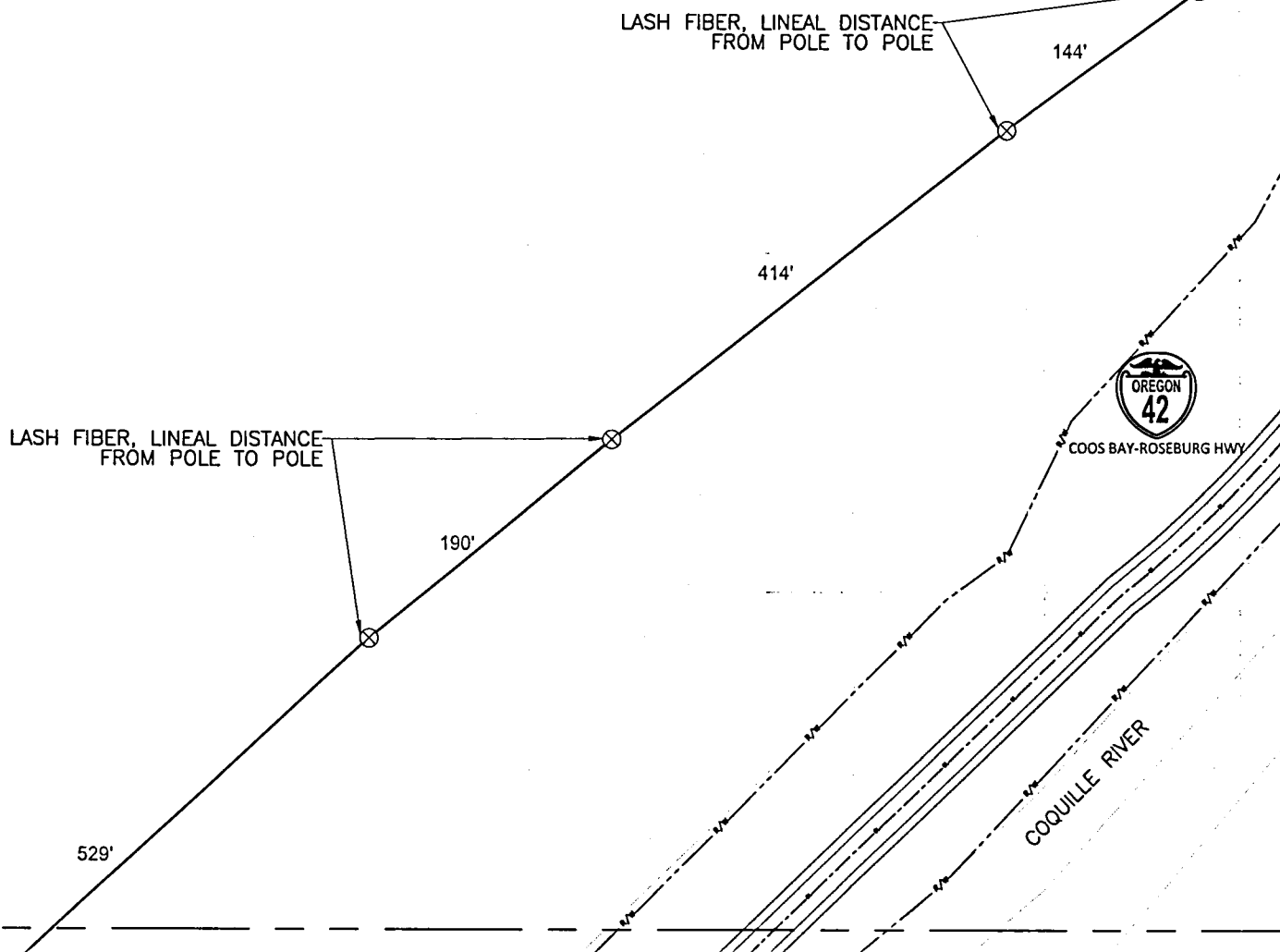

DESIGN: JAVELIN
DRAWN BY: JF
QA/QC BY:
APPROVED:

REV	DESCRIPTION	DATE
0	HWY 42 - MYRTLE POINT, OREGON	12/05/2019

CONSTRUCTION PLAN
CONSTRUCTION TYPE: AERIAL ENCROACHMENT
SYSTEM: COOS COUNTY, OR

C-13

MATCHLINE: SEE SHEET C-15



MATCHLINE: SEE SHEET C-13



4704 ROSEVILLE RD, STE 106
NORTH HIGHLANDS, CA 95660



Know what's below.
Call before you dig.
811/800-227-2600



DESIGN: JAVELIN
DRAWN BY: JF
QA/QC BY:
APPROVED:
APPROVED:

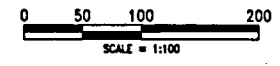
REV	DESCRIPTION	DATE
0	HWY 42 - MYRTLE POINT, OREGON	12/05/2019

CONSTRUCTION PLAN

C-14

CONSTRUCTION TYPE: AERIAL ENCROACHMENT
SYSTEM: COOS COUNTY, OR

SHEET: 16 OF 41



16557



COOS BAY-ROSEBURG HWY

LASH FIBER, LINEAL DISTANCE FROM POLE TO POLE

LASH FIBER, LINEAL DISTANCE FROM POLE TO POLE

205' RIGHT OF WAY
42' A/C ROAD WIDTH

COQUILLE RIVER

352'

493'

411'

MATCHLINE: SEE SHEET C-14

MATCHLINE: SEE SHEET C-16



4704 ROSEVILLE RD, STE 106
NORTH HIGHLANDS, CA 95660



Know what's below.
Call before you dig.
811/800-227-2600



DESIGN: JAVELIN
DRAWN BY: JF
QA/QC BY:
APPROVED:
APPROVED:

REV	DESCRIPTION	DATE
0	HWY 42 - MYRTLE POINT, OREGON	12/05/2019

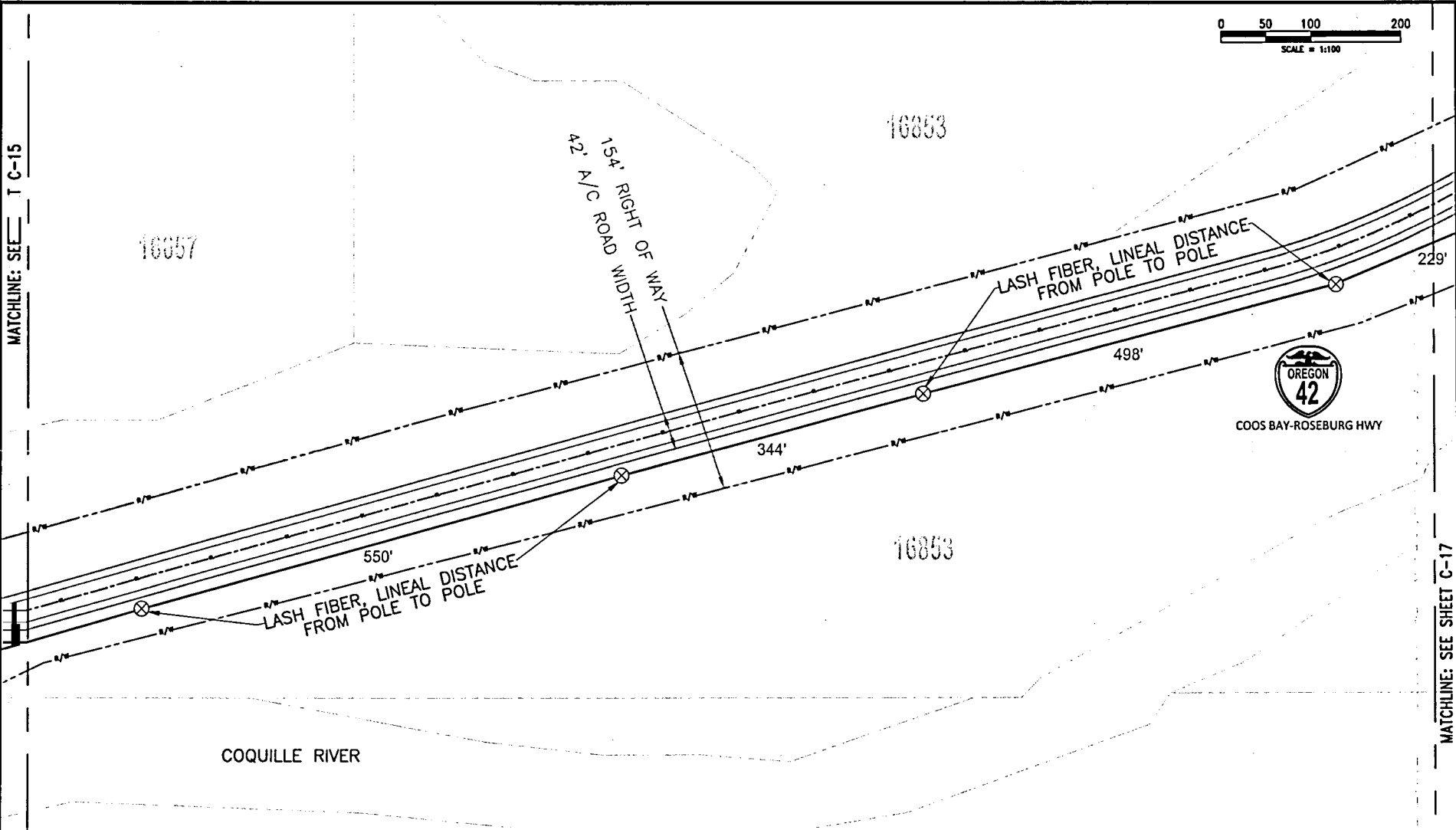
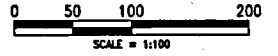
CONSTRUCTION PLAN

C-15

CONSTRUCTION TYPE: AERIAL ENCROACHMENT
SYSTEM: COOS COUNTY, OR

SHEET: 17 OF 41

MATCHLINE: SEE T C-15



MATCHLINE: SEE SHEET C-17



4704 ROSEVILLE RD, STE 106
NORTH HIGHLANDS, CA 95660



Know what's below.
Call before you dig.
811/800-227-2600



DESIGN: JAVELIN
DRAWN BY: JF
QA/QC BY:
APPROVED:
APPROVED:

REV	DESCRIPTION	DATE
0	HWY 42 - MYRTLE POINT, OREGON	12/05/2019

CONSTRUCTION PLAN

C-16

CONSTRUCTION TYPE: AERIAL ENCROACHMENT
SYSTEM: COOS COUNTY, OR

SHEET: 18 OF 41

MATCHLINE: SEE C-16



COOS BAY-ROSEBURG HWY

167' RIGHT OF WAY
42' A/C ROAD WIDTH

445'


COQUILLE RIVER

549'

LASH FIBER, LINEAL DISTANCE
FROM POLE TO POLE

LASH FIBER, LINEAL DISTANCE
FROM POLE TO POLE

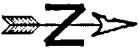
MATCHLINE: SEE SHEET C-18



4714 ROSEVILLE RD, STE 104
NORTH HIGHLANDS, CA 95660



Know what's below.
Call before you dig.
811/800-227-2600



DESIGN: JAVELIN
DRAWN BY: JF
QA/QC BY:
APPROVED:
APPROVED:


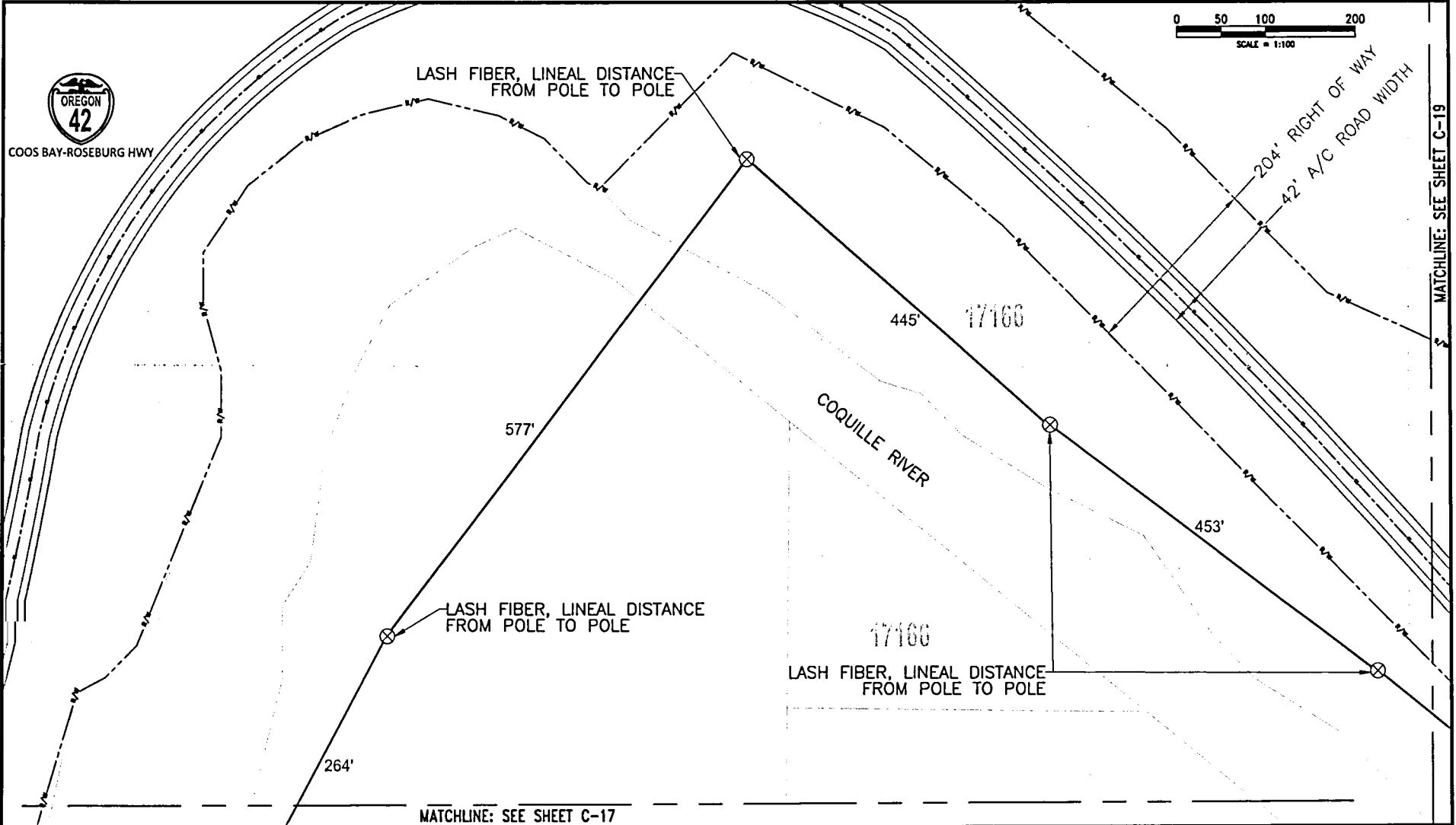
REV	DESCRIPTION	DATE
0	HWT 42 - AIRTEL POINT, OREGON	12/05/2019

CONSTRUCTION PLAN

C-17

CONSTRUCTION TYPE: AERIAL ENCROACHMENT
SYSTEM: COOS COUNTY, OR

SHEET: 19 OF 41



MATCHLINE: SEE SHEET C-19

MATCHLINE: SEE SHEET C-17



4704 ROSEVILLE RD, STE 106
NORTH HIGHLANDS, CA 95660



Know what's below.
Call before you dig.
811/800-227-2600



DESIGN: JAVELIN
DRAWN BY: JF
QA/QC BY:
APPROVED:
APPROVED:

REV	DESCRIPTION	DATE
0	HWY 42 - MYRTLE POINT, OREGON	12/05/2019

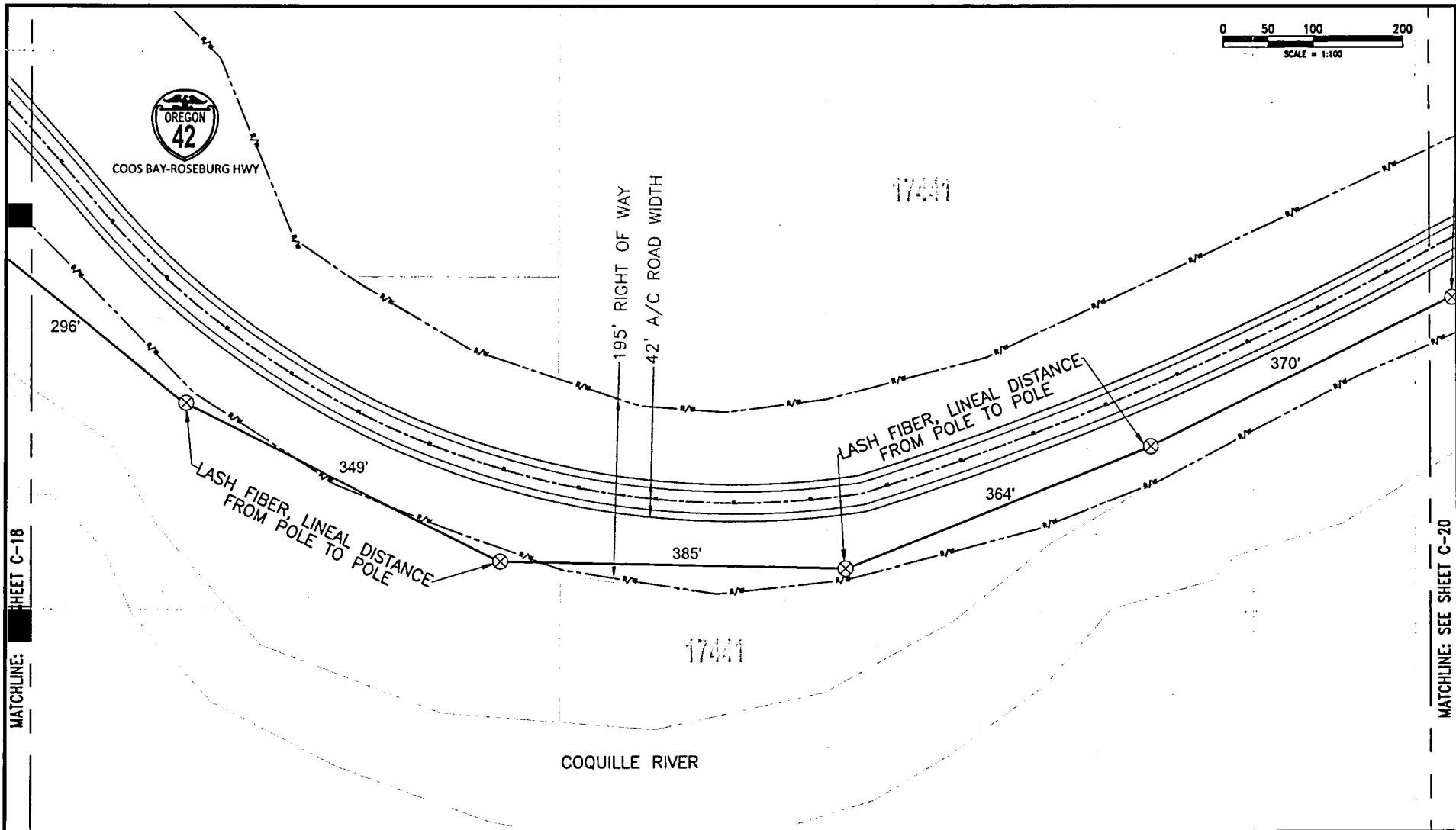
CONSTRUCTION PLAN

C-18

CONSTRUCTION TYPE: AERIAL ENCROACHMENT

SYSTEM: COOS COUNTY, OR

SHEET: 20 OF 41



MATCHLINE: SHEET C-18

MATCHLINE: SEE SHEET C-20



4704 ROSEVILLE RD, STE 106
NORTH HIGHLANDS, CA 95660



Know what's below.
Call before you dig.
811/800-227-2600



DESIGN: JAVELIN
DRAWN BY: JF
QA/QC BY:
APPROVED:
APPROVED:

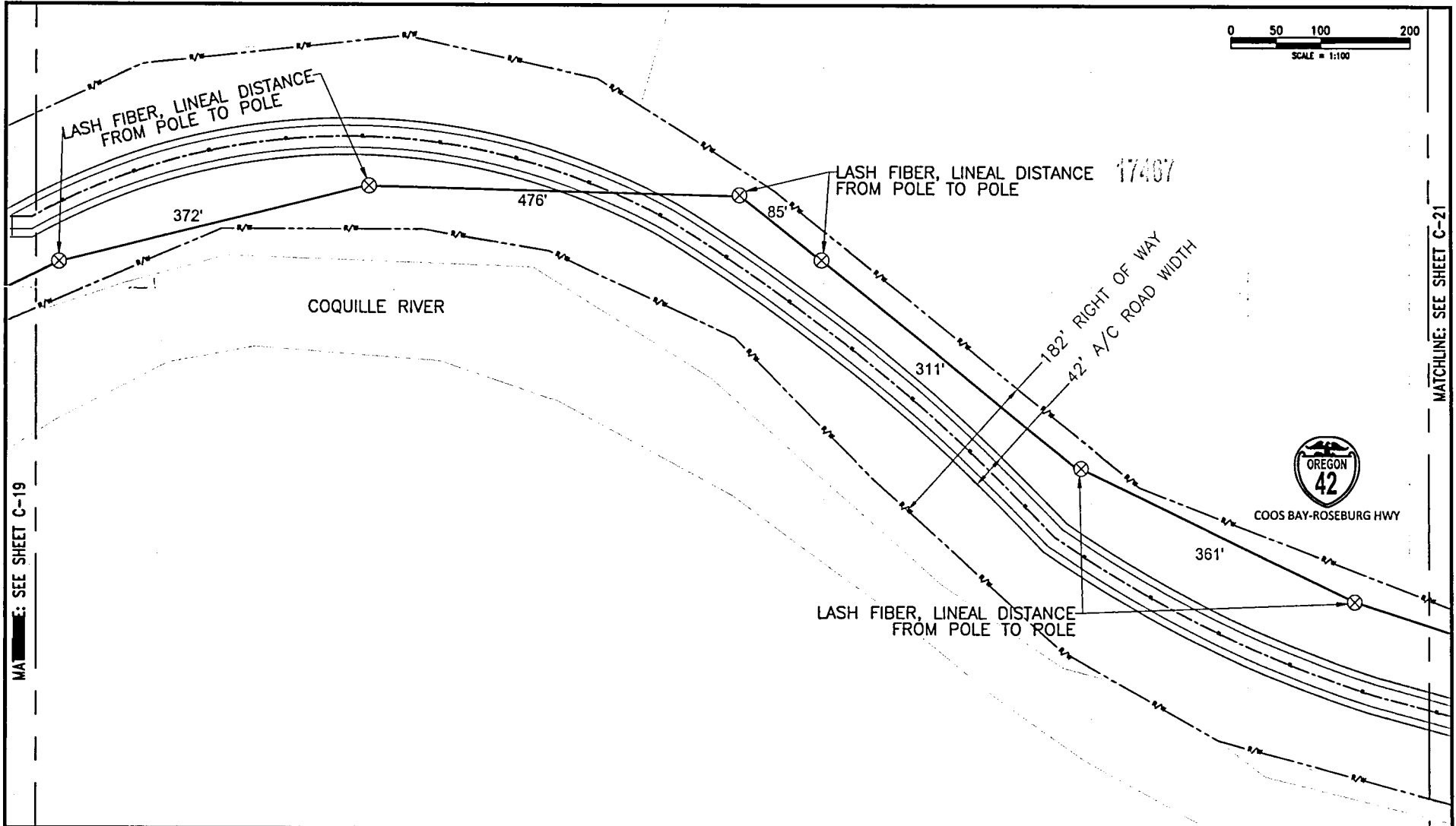
REV	DESCRIPTION	DATE
0	HWY 42 - MYRTLE POINT, OREGON	12/05/2019

CONSTRUCTION PLAN

C-19

CONSTRUCTION TYPE: AERIAL ENCROACHMENT
SYSTEM: COOS COUNTY, OR

SHEET: 21 OF 41



MATCHLINE: SEE SHEET C-19

MATCHLINE: SEE SHEET C-21



4704 ROSEVILLE RD, STE 106
NORTH HIGHLANDS, CA 95660



Know what's below.
Call before you dig.
811/800-227-2600



DESIGN: JAVELIN
DRAWN BY: JF
QA/QC BY:
APPROVED:
APPROVED:

REV	DESCRIPTION	DATE
0	HWY 42 - MYRTLE POINT, OREGON	12/05/2019

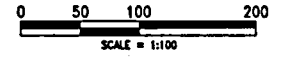
CONSTRUCTION PLAN

C-20

CONSTRUCTION TYPE: AERIAL ENCROACHMENT
SYSTEM: COOS COUNTY, OR

SHEET: 22 OF 41

TO CHLINE: SEE SHEET C-20



17623



COOS BAY-ROSEBURG HWY

373'

LASH FIBER, LINEAL DISTANCE FROM POLE TO POLE

525'

204' RIGHT OF WAY
42' A/C ROAD WIDTH

596'

COQUILLE RIVER

17623

LASH FIBER, LINEAL DISTANCE FROM POLE TO POLE

MATCHLINE: SEE SHEET C-22



4704 ROSEVILLE RD, STE 106
NORTH HIGHLANDS, CA 95660



Know what's below.
Call before you dig.
811/800-227-2600



DESIGN: JAVELIN
DRAWN BY: JF
QA/QC BY:
APPROVED:

REV	DESCRIPTION	DATE
0	HWY 42 - MYRTLE POINT, OREGON	12/05/2019

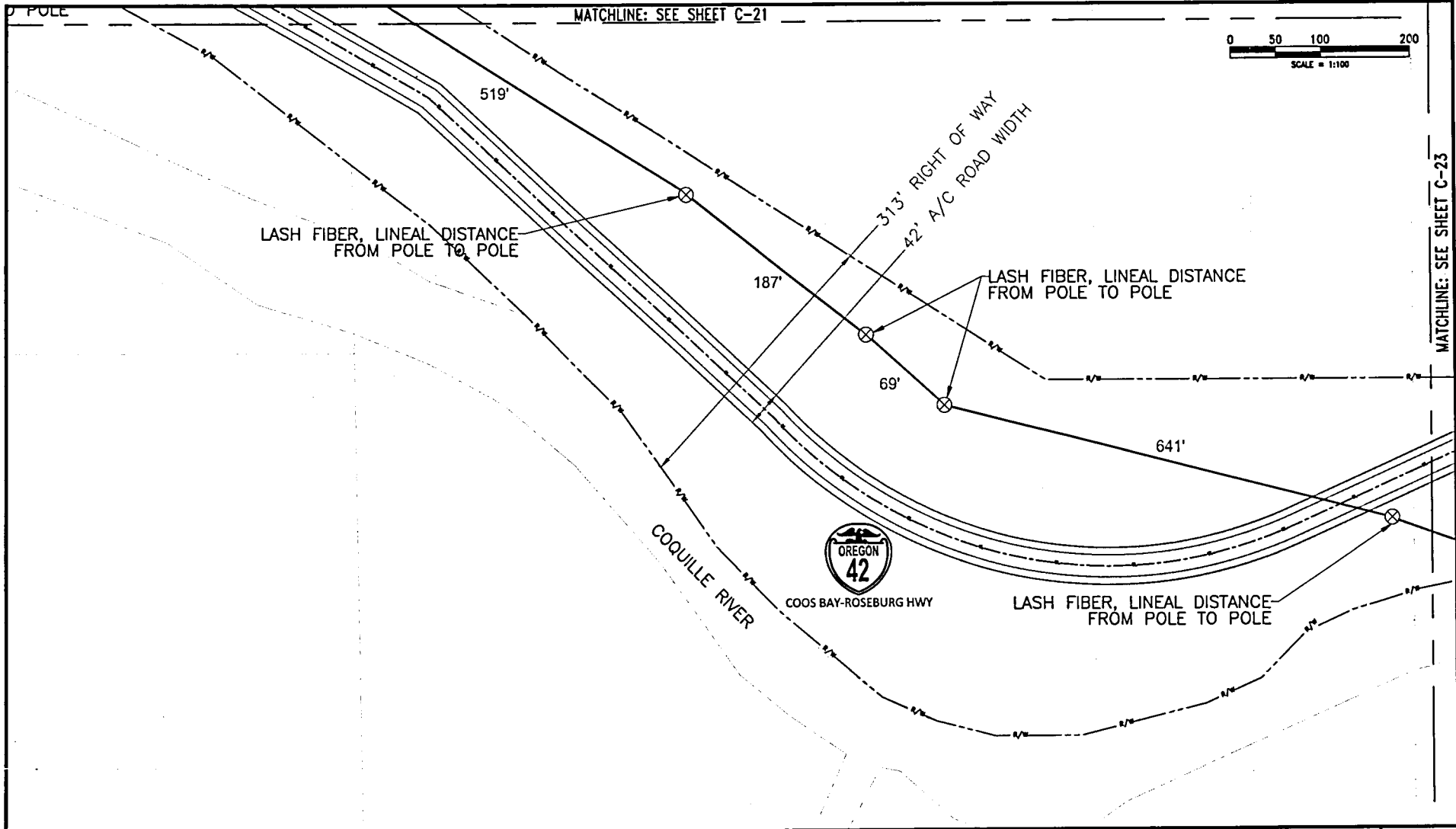
CONSTRUCTION PLAN

C-21

CONSTRUCTION TYPE: AERIAL ENCROACHMENT

SYSTEM: COOS COUNTY, OR

SHEET: 23 OF 41



4704 ROSEVILLE RD, STE 106
NORTH HIGHLANDS, CA 95660



Know what's below.
Call before you dig.
811/800-227-2600



DESIGN: JAVELIN
DRAWN BY: JF
QA/QC BY:
APPROVED:
APPROVED:

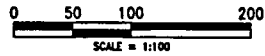
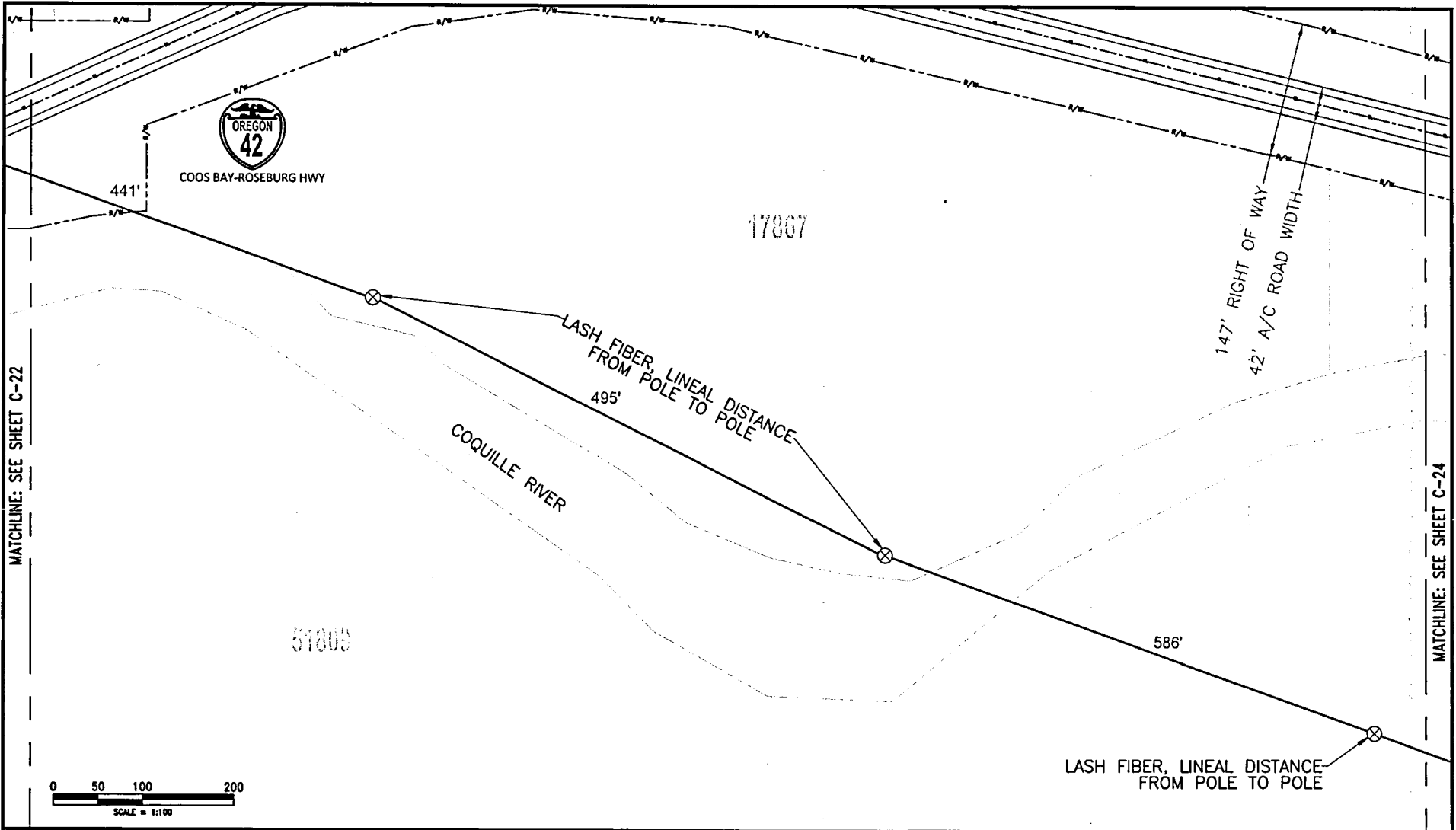
REV	DESCRIPTION	DATE
0	HWY 42 - MYRTLE POINT, OREGON	12/05/2019

CONSTRUCTION PLAN

C-22

CONSTRUCTION TYPE: AERIAL ENCROACHMENT
SYSTEM: COOS COUNTY, OR

SHEET: 24 OF 41



4704 ROSEVILLE RD, STE 106
NORTH HIGHLANDS, CA 95660



Know what's below.
Call before you dig.
811/800-227-2600



DESIGN: JAVELIN
DRAWN BY: JF
QA/QC BY:
APPROVED:
APPROVED:

REV	DESCRIPTION	DATE
0	HWY 42 - MYRTLE POINT, OREGON	12/05/2019

CONSTRUCTION PLAN

C-23

CONSTRUCTION TYPE: AERIAL ENCROACHMENT
SYSTEM: COOS COUNTY, OR

SHEET: 25 OF 41



DESIGN: JAVELIN
DRAWN BY: JF
QA/QC BY:
APPROVED:
APPROVED:


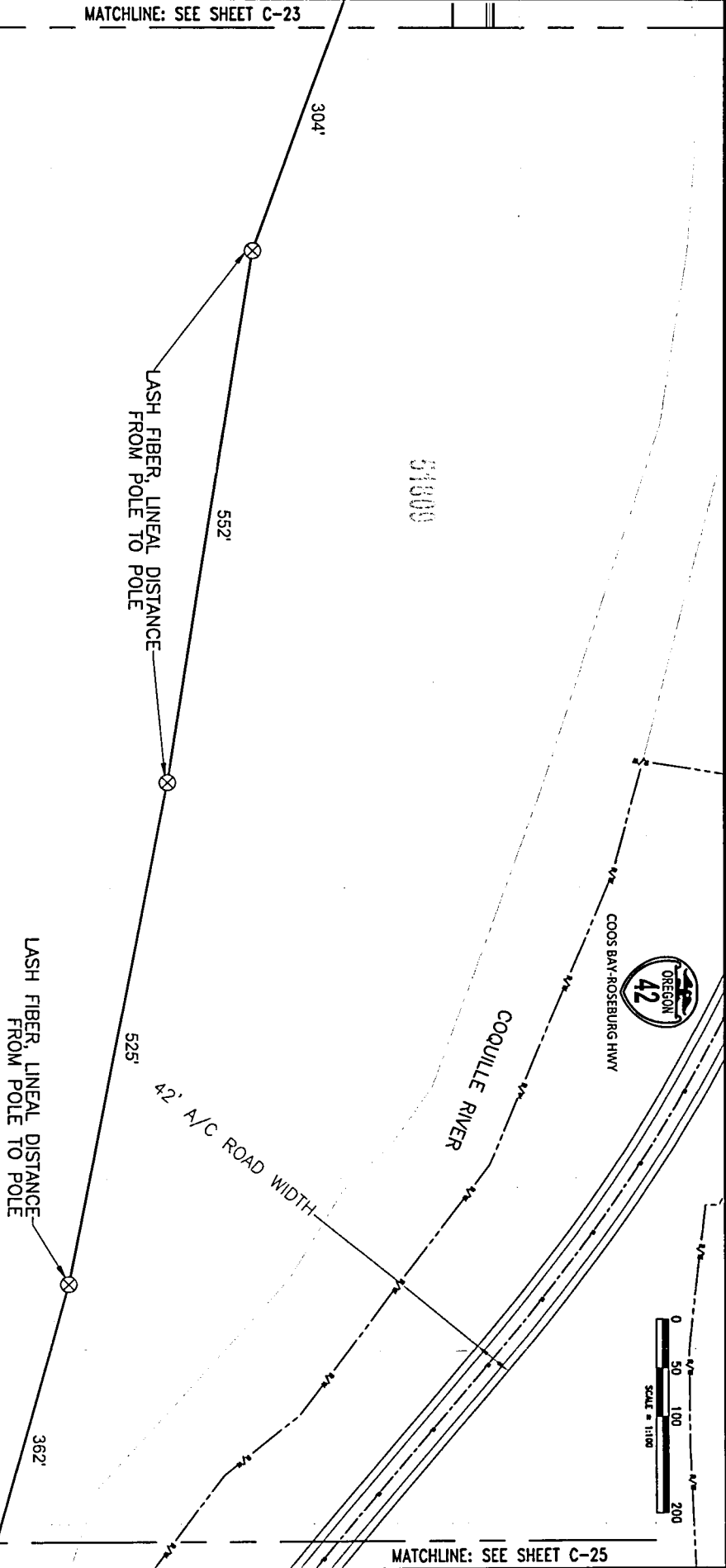
REV	DESCRIPTION	DATE
0	Hwy 42 - MIDDLE POINT, OREGON	12/05/2019

CONSTRUCTION PLAN
CONSTRUCTION TYPE: AERIAL ENCROACHMENT
SYSTEM: COOS COUNTY, OR

SHEET: 28 OF 41

C-24

MATCHLINE: SEE SHEET C-23



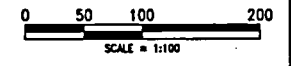
MATCHLINE: SEE SHEET C-25



COOS BAY-ROSEBURG HWY

329' RIGHT OF WAY
42' A/C ROAD WIDTH

18044



MATCHLINE: SEE SHEET C-24

LASH FIBER, LINEAL DISTANCE
FROM POLE TO POLE

454'

COQUILLE RIVER

443'

LASH FIBER, LINEAL DISTANCE
FROM POLE TO POLE

MATCHLINE: SEE SHEET C-26



4704 ROSEVILLE RD, STE 106
NORTH HIGHLANDS, CA 95660



Know what's below.
Call before you dig.
811/800-227-2600



DESIGN: JAVELIN
DRAWN BY: JF
QA/QC BY:
APPROVED:
APPROVED:

REV	DESCRIPTION	DATE
0	HWY 42 - MYRTLE POINT, OREGON	12/05/2019

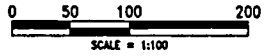
CONSTRUCTION PLAN

C-25

CONSTRUCTION TYPE: AERIAL ENCROACHMENT
SYSTEM: COOS COUNTY, OR

SHEET: 27 OF 41

MATCHLINE: SEE SHEET C-25



409'



COOS BAY-ROSEBURG HWY

566'

LASH FIBER, LINEAL DISTANCE FROM POLE TO POLE

42' A/C ROAD WIDTH
372' RIGHT OF WAY

COQUILLE RIVER

MATCHLINE: SEE SHEET C-27



4704 ROSEVILLE RD, STE 106
NORTH HIGHLANDS, CA 95660



Know what's below.
Call before you dig.
811/800-227-2600



DESIGN: JAVELIN
DRAWN BY: JF
QA/QC BY:
APPROVED:
APPROVED:

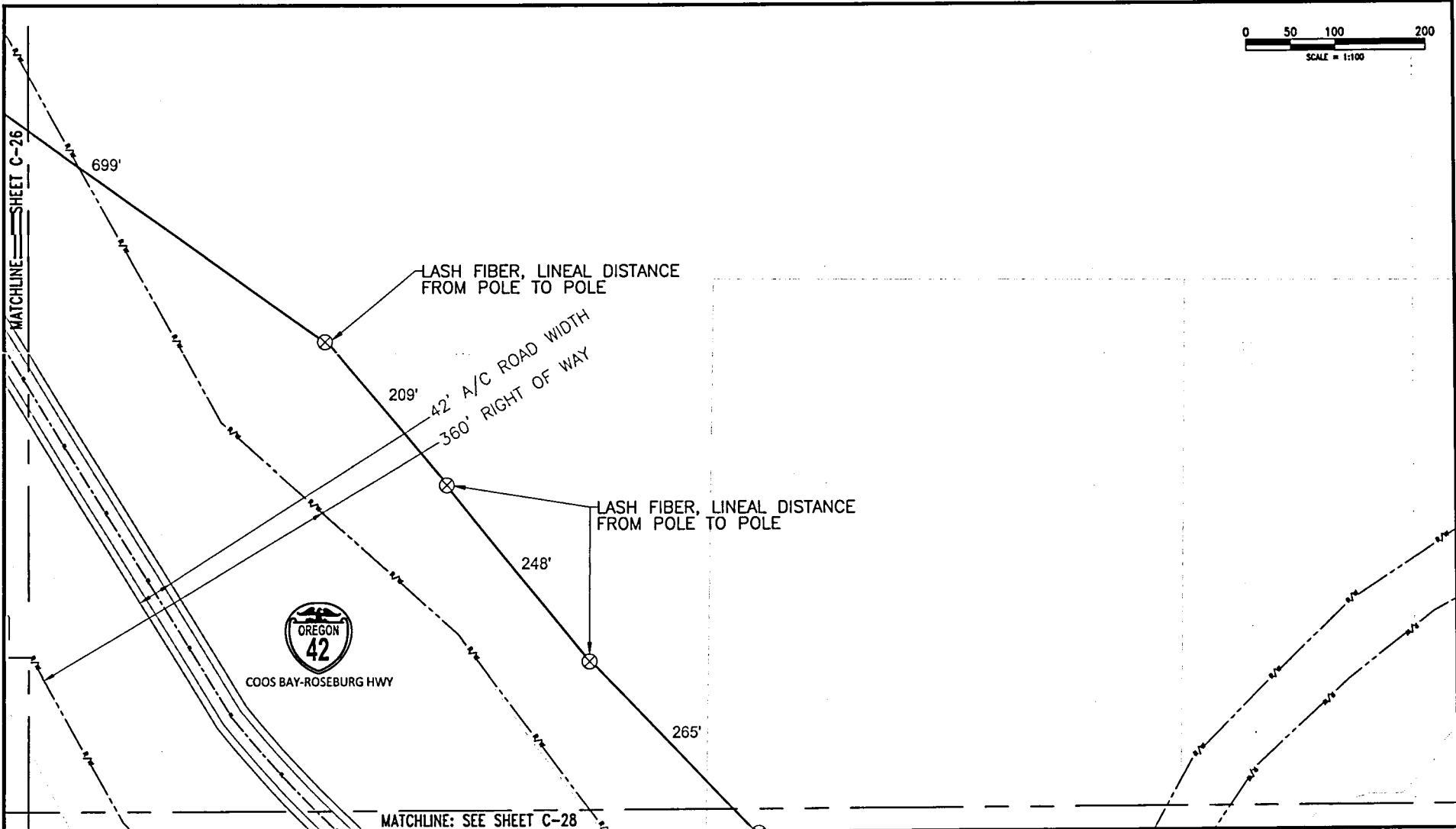
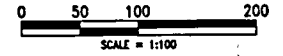
REV	DESCRIPTION	DATE
0	HWY 42 - MYRTLE POINT, OREGON	12/05/2019

CONSTRUCTION PLAN

C-26

CONSTRUCTION TYPE: AERIAL ENCROACHMENT
SYSTEM: COOS COUNTY, OR

SHEET: 28 OF 41



JAVELIN
UTILITY SERVICES INC.

4704 ROSEVILLE RD, STE 106
NORTH HIGHLANDS, CA 95660


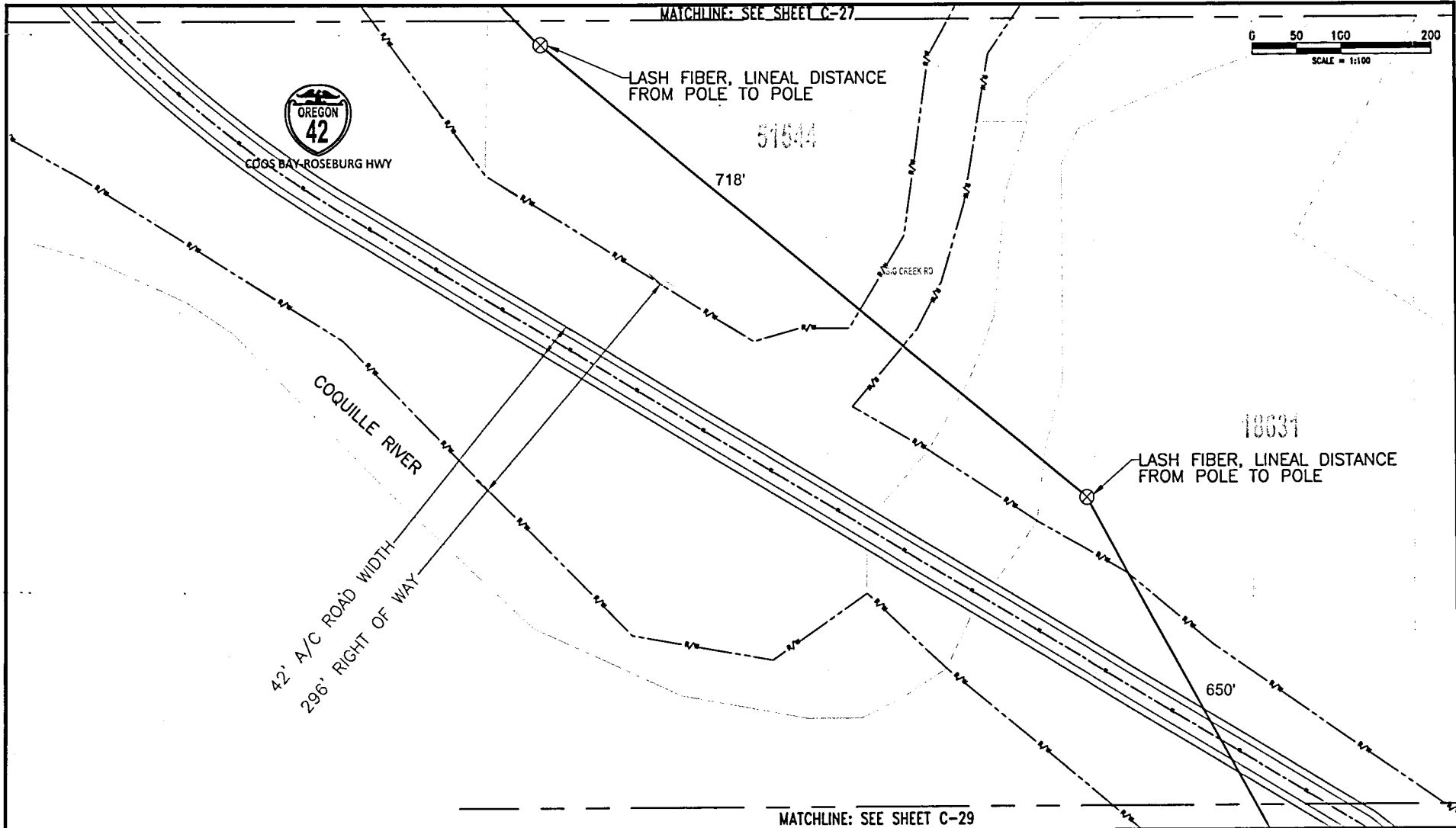
811

Know what's below.
Call before you dig.
811/800-227-2600



DESIGN: JAVELIN	REV	DESCRIPTION	DATE
DRAWN BY: JF	0	HWY 42 - MYRTLE POINT, OREGON	12/05/2019
QA/QC BY:			
APPROVED:			
APPROVED:			

CONSTRUCTION PLAN	C-27
CONSTRUCTION TYPE: AERIAL ENCROACHMENT	
SYSTEM: COOS COUNTY, OR	
SHEET: 29 OF 41	



4704 ROSEVILLE RD, STE 106
NORTH HIGHLANDS, CA 95660




Know what's below.
Call before you dig.
811/800-227-2600



DESIGN: JAVELIN	REV	DESCRIPTION	DATE
DRAWN BY: JF	0	HWY 42 - MYRTLE POINT, OREGON -	12/05/2019
QA/QC BY:			
APPROVED:			
APPROVED:			

CONSTRUCTION PLAN	C-28
CONSTRUCTION TYPE: AERIAL ENCROACHMENT	
SYSTEM: COOS COUNTY, OR	
SHEET: 30 OF 41	

MATCHLINE: SEE SHEET C-28



10031



COOS BAY-ROSEBURG HWY

SH FIBER, LINEAL DISTANCE FROM POLE TO POLE

476'

42' A/C ROAD WIDTH
263' RIGHT OF WAY

LASH FIBER, LINEAL DISTANCE FROM POLE TO POLE

COQUILLE RIVER

809'

MATCHLINE: SEE SHEET C-30



4704 ROSEVILLE RD, STE 106
NORTH HIGHLANDS, CA 95660



Know what's below.
Call before you dig.
811/800-227-2600



DESIGN: JAVELIN
DRAWN BY: JF
QA/QC BY:
APPROVED:
APPROVED:

REV	DESCRIPTION	DATE
0	HWY 42 - MYRTLE POINT, OREGON	12/05/2019

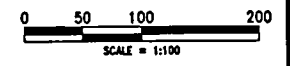
CONSTRUCTION PLAN

C-29

CONSTRUCTION TYPE: AERIAL ENCROACHMENT
SYSTEM: COOS COUNTY, OR

SHEET: 31 OF 41

MATCHLINE: SEE SHEET C-29



COOS BAY-ROSEBURG HWY

COQUILLE RIVER

MYRTLE CREEK RD

51303

51320

LASH FIBER, LINEAL DISTANCE FROM POLE TO POLE

42' A/C ROAD WIDTH
178' RIGHT OF WAY

51335

479'

98368

BRIDGE LN

98377

LASH FIBER, LINEAL DISTANCE FROM POLE TO POLE

282'

51287

LASH FIBER, LINEAL DISTANCE FROM POLE TO POLE

51304

HATFIELD RD

MATCHLINE: SEE SHEET C-31



4704 ROSEVILLE RD, STE 106
NORTH HIGHLANDS, CA 95660



Know what's below.
Call before you dig.
811/800-227-2600



DESIGN: JAVELIN
DRAWN BY: JF
QA/QC BY:
APPROVED:
APPROVED:

REV	DESCRIPTION	DATE
0	HWY 42 - MYRTLE POINT, OREGON	12/05/2019

CONSTRUCTION PLAN

C-30

CONSTRUCTION TYPE: AERIAL ENCROACHMENT
SYSTEM: COOS COUNTY, OR

SHEET: 32 OF 41



4704 ROSEVILLE RD, STE 106
NORTH HIGHLANDS, CA 95560

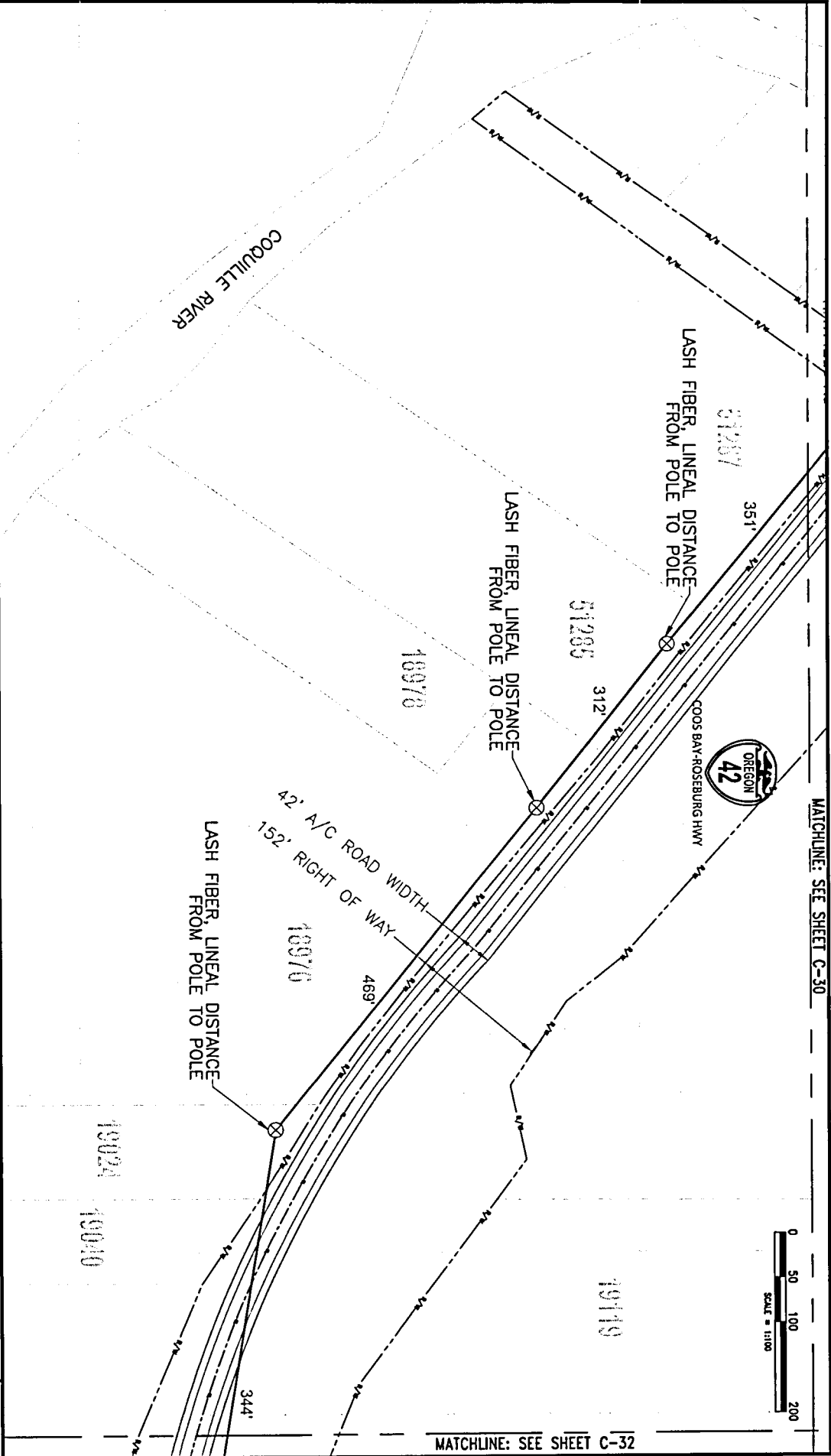


DESIGN: JAVELIN
DRAWN BY: JF
QA/QC BY:
APPROVED:
APPROVED:

REV	DESCRIPTION	DATE
0	HWT 42 - MTRILE POINT, OREGON	12/05/2019

CONSTRUCTION PLAN
CONSTRUCTION TYPE: AERIAL ENCRICHMENT
SYSTEM: COOS COUNTY, OR
SHEET: 33 OF 41

C-31



MATCHLINE: HEET C-31



4704 ROSEVILLE RD, STE 108
NORTH HIGHLANDS, CA 95560

Know what's below,
Call before you dig.
811
811/800-227-2600



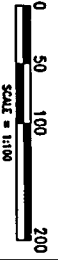
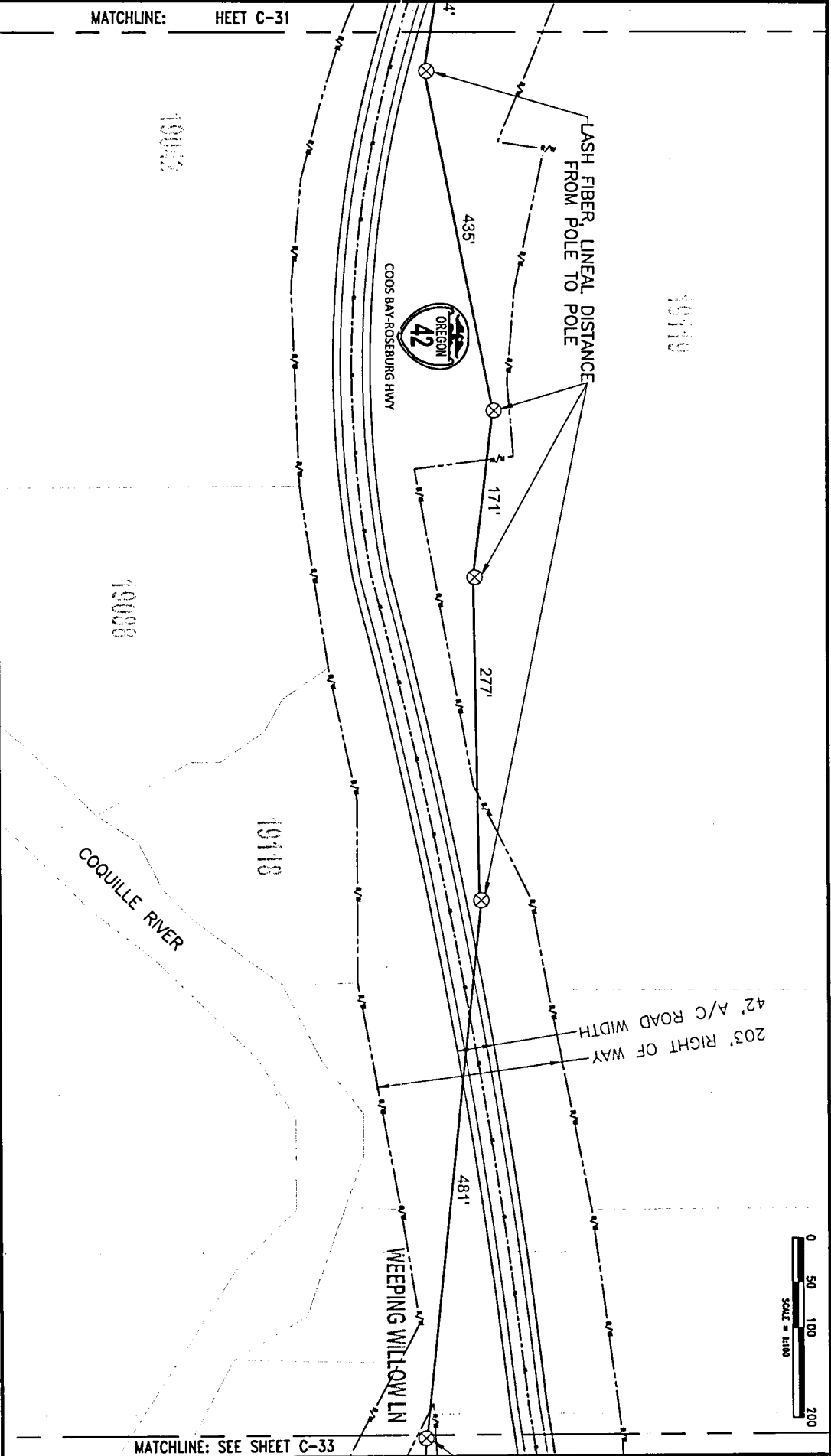
DESIGN: JAVELIN
DRAWN BY: JF
QA/QC BY:
APPROVED:
APPROVED:

REV	DESCRIPTION	DATE
0	HWT 42 - MTRILE POINT, OREGON	12/05/2019

CONSTRUCTION PLAN
SYSTEM: COOS COUNTY, OR

C-32

SHEET: 34 OF 41



MATCHLINE: SEE SHEET C-33

MATCHLINE: SEE SHEET



4704 ROSEVILLE RD., STE 106
NORTH HIGHLANDS, CA 95860



DESIGN: JAVELIN
DRAWN BY: JF
QA/QC BY:
APPROVED:
APPROVED:

REV	DESCRIPTION	DATE
0	Hwy 42 - WITTLE POINT, OREGON	12/05/2019

CONSTRUCTION TYPE: AERIAL ENCROACHMENT
SYSTEM: COOS COUNTY, OR

CONSTRUCTION PLAN
C-33
SHEET: 35 OF 41

COQUILLE RIVER

WEeping WILLOW LN

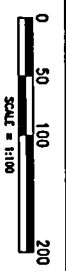
LASH FIBER, LINEAL DISTANCE FROM POLE TO POLE

LASH FIBER, LINEAL DISTANCE FROM POLE TO POLE

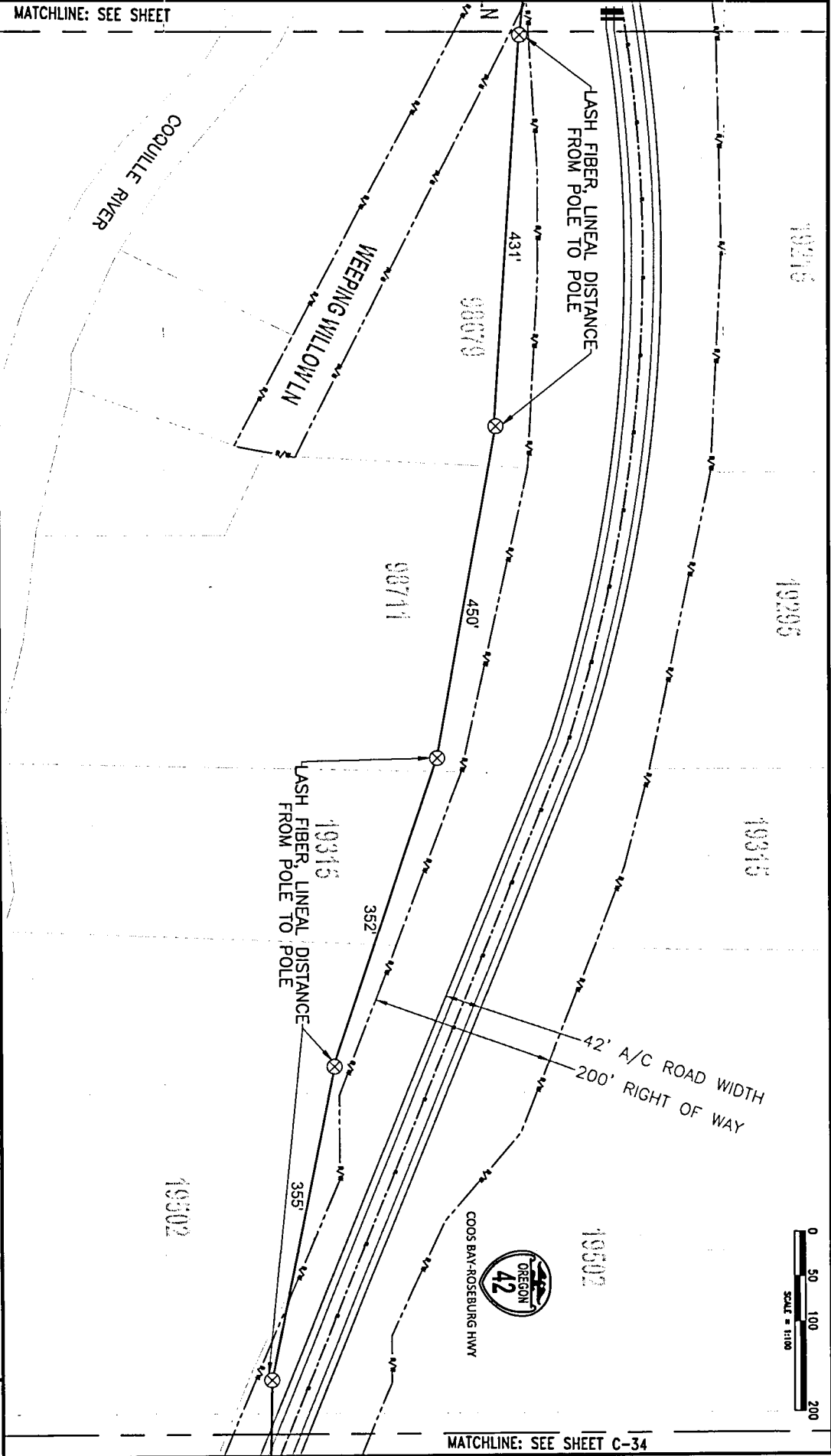
42' A/C ROAD WIDTH
200' RIGHT OF WAY




COOS BAY-ROSEBURG HWY



MATCHLINE: SEE SHEET C-34



MATCHLINE: SEE SHEET C-33



JAVELIN
UTILITY SERVICES INC.

4704 ROSELLE RD, STE 108
NORTH HIGHLANDS, CA 95660



Know what's below,
Call before you dig.
811.800.227.3600



REV	DESCRIPTION	DATE
0	Hwy 42 - MIDDLE POINT, OREGON	12/05/2019
DESIGN: JAVELIN		
DRAWN BY: JF		
QA/QC BY:		
APPROVED:		
APPROVED:		

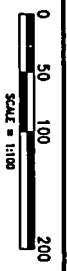
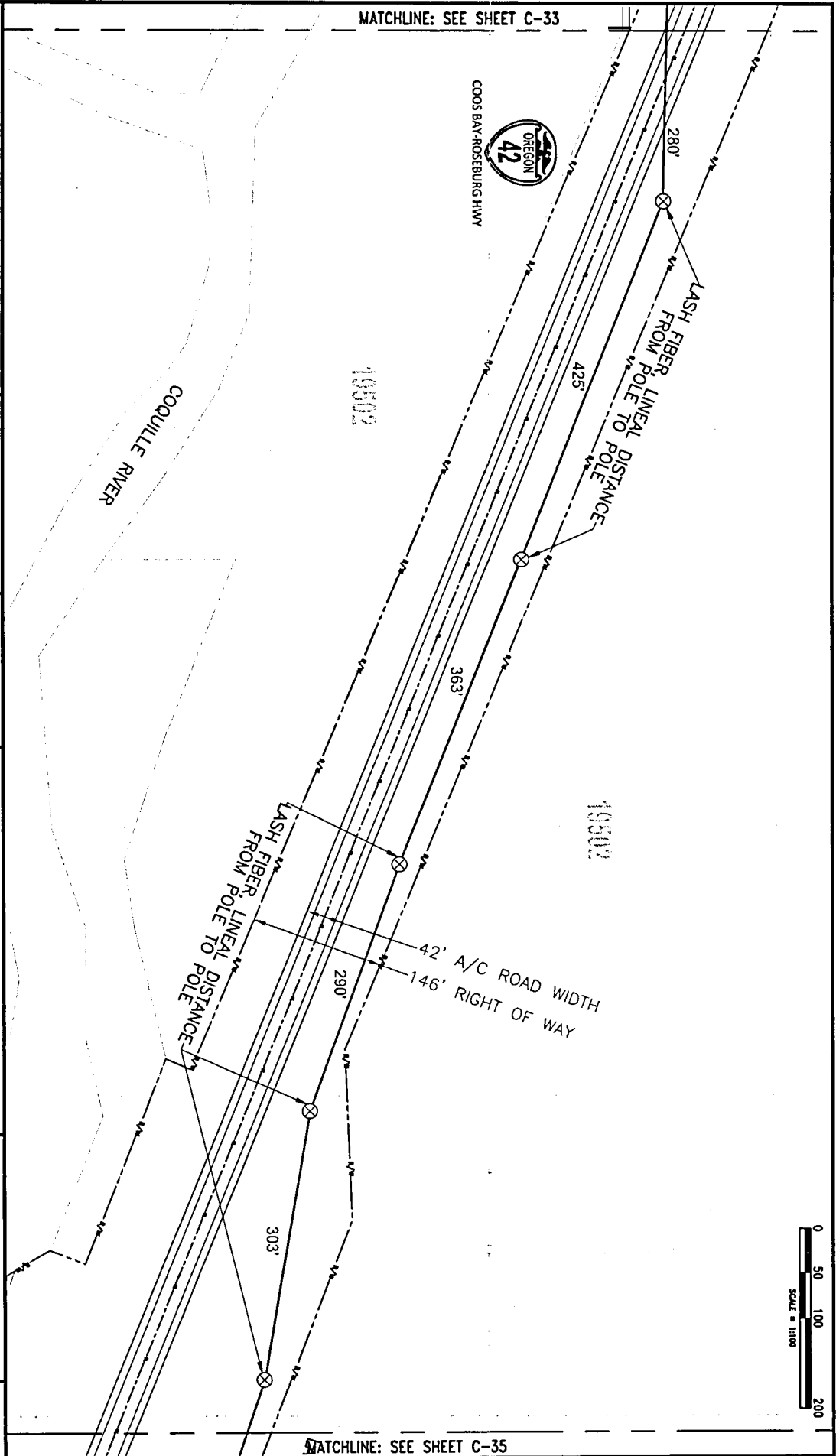
CONSTRUCTION PLAN

CONSTRUCTION TYPE: PERMANENT ENCROACHMENT

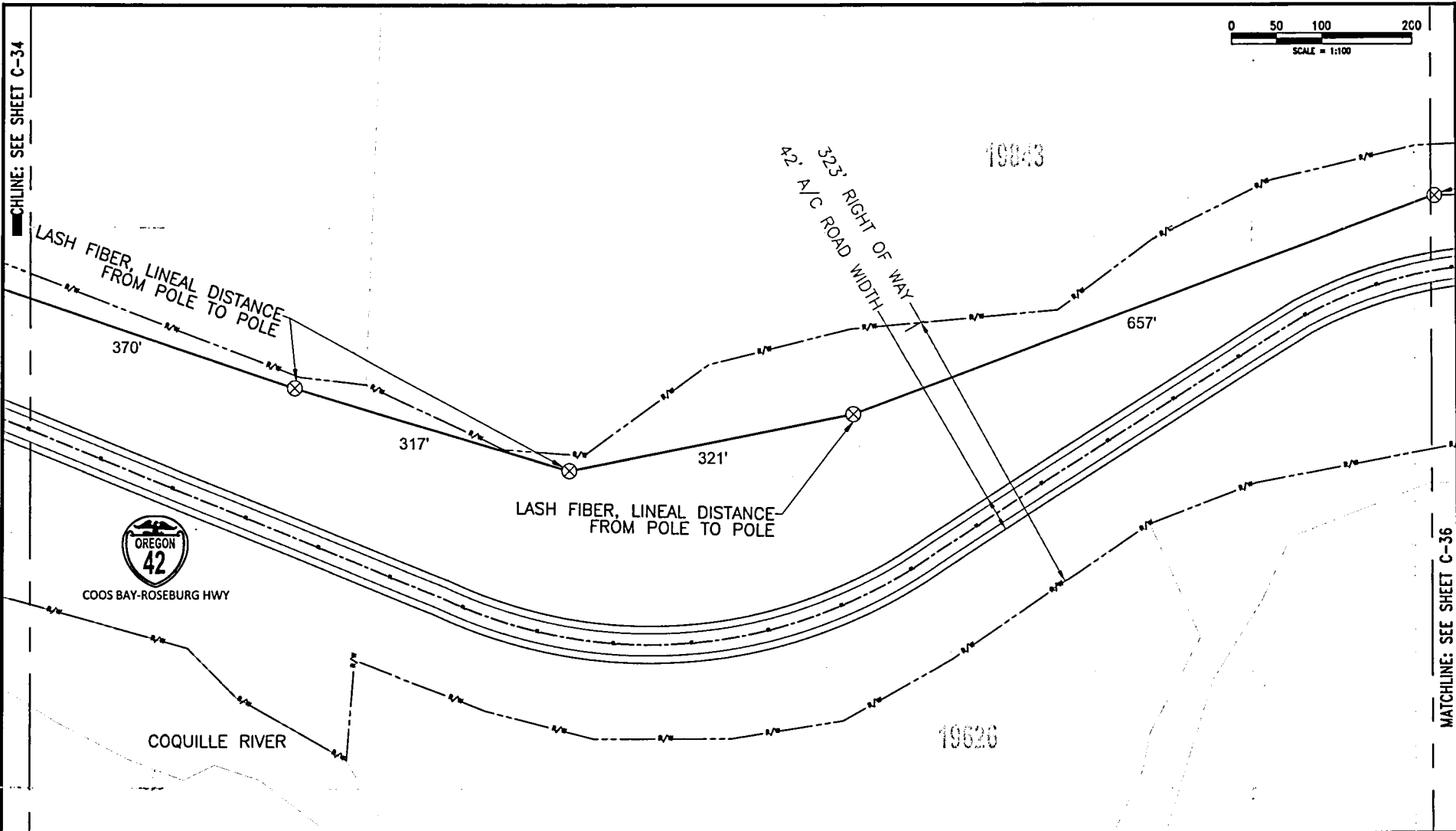
SYSTEM: COOS COUNTY, OR

SHEET: 36 OF 41

C-34



MATCHLINE: SEE SHEET C-35



COOS BAY-ROSEBURG HWY

COQUILLE RIVER



4704 ROSEVILLE RD, STE 106
NORTH HIGHLANDS, CA 95660



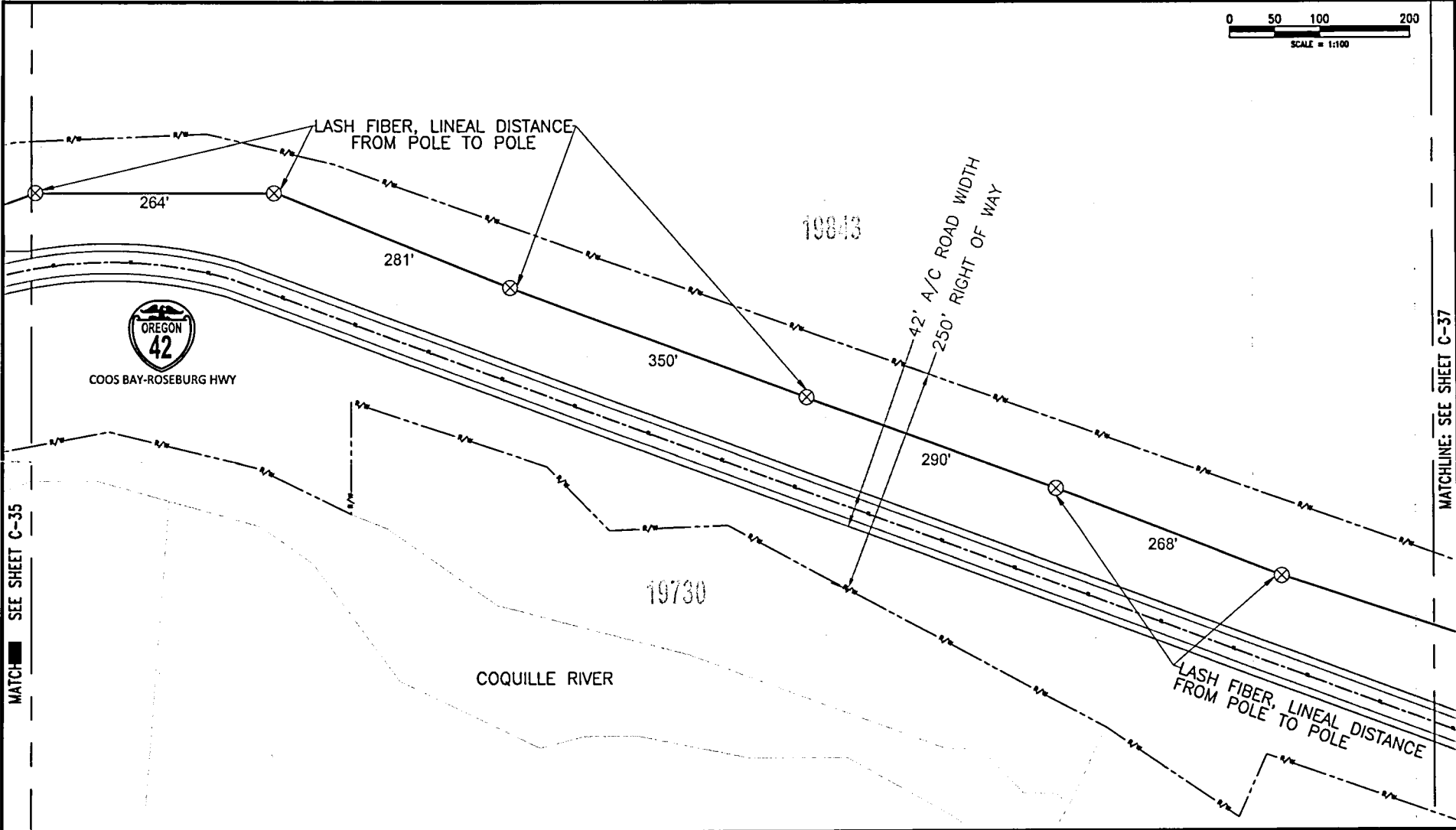
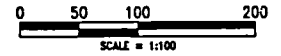
Know what's below.
Call before you dig.
811/800-227-2600



DESIGN: JAVELIN
DRAWN BY: JF
QA/QC BY:
APPROVED:
APPROVED:

REV	DESCRIPTION	DATE
0	HWY 42 - MYRTLE POINT, OREGON	12/05/2019

CONSTRUCTION PLAN		C-35
CONSTRUCTION TYPE: AERIAL ENCROACHMENT		
SYSTEM: COOS COUNTY, OR		SHEET: 37 OF 41



MATCH ■ SEE SHEET C-35

MATCHLINE: SEE SHEET C-37



4704 ROSEVILLE RD, STE 106
NORTH HIGHLANDS, CA 95660



Know what's below.
Call before you dig.
811/800-227-2600



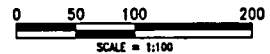
DESIGN: JAVELIN	REV	DESCRIPTION	DATE
DRAWN BY: JF	0	HWY 42 - MYRTLE POINT, OREGON	12/05/2019
QA/QC BY:			
APPROVED:			
APPROVED:			

CONSTRUCTION PLAN

C-36

CONSTRUCTION TYPE: AERIAL ENCROACHMENT
SYSTEM: COOS COUNTY, OR

SHEET: 38 OF 41



COOS BAY-ROSEBURG HWY

42' A/C ROAD WIDTH
240' RIGHT OF WAY

557'

354'

499'

392'

LASH FIBER, LINEAL DISTANCE
FROM POLE TO POLE

CHLINE: SEE SHEET C-36

20020

20041

CRIBBINS LN

MATCHLINE: SEE SHEET C-38



4704 ROSEVILLE RD, STE 106
NORTH HIGHLANDS, CA 95660



Know what's below.
Call before you dig.
811/800-227-2600



DESIGN: JAVELIN
DRAWN BY: JF
QA/QC BY:
APPROVED:
APPROVED:

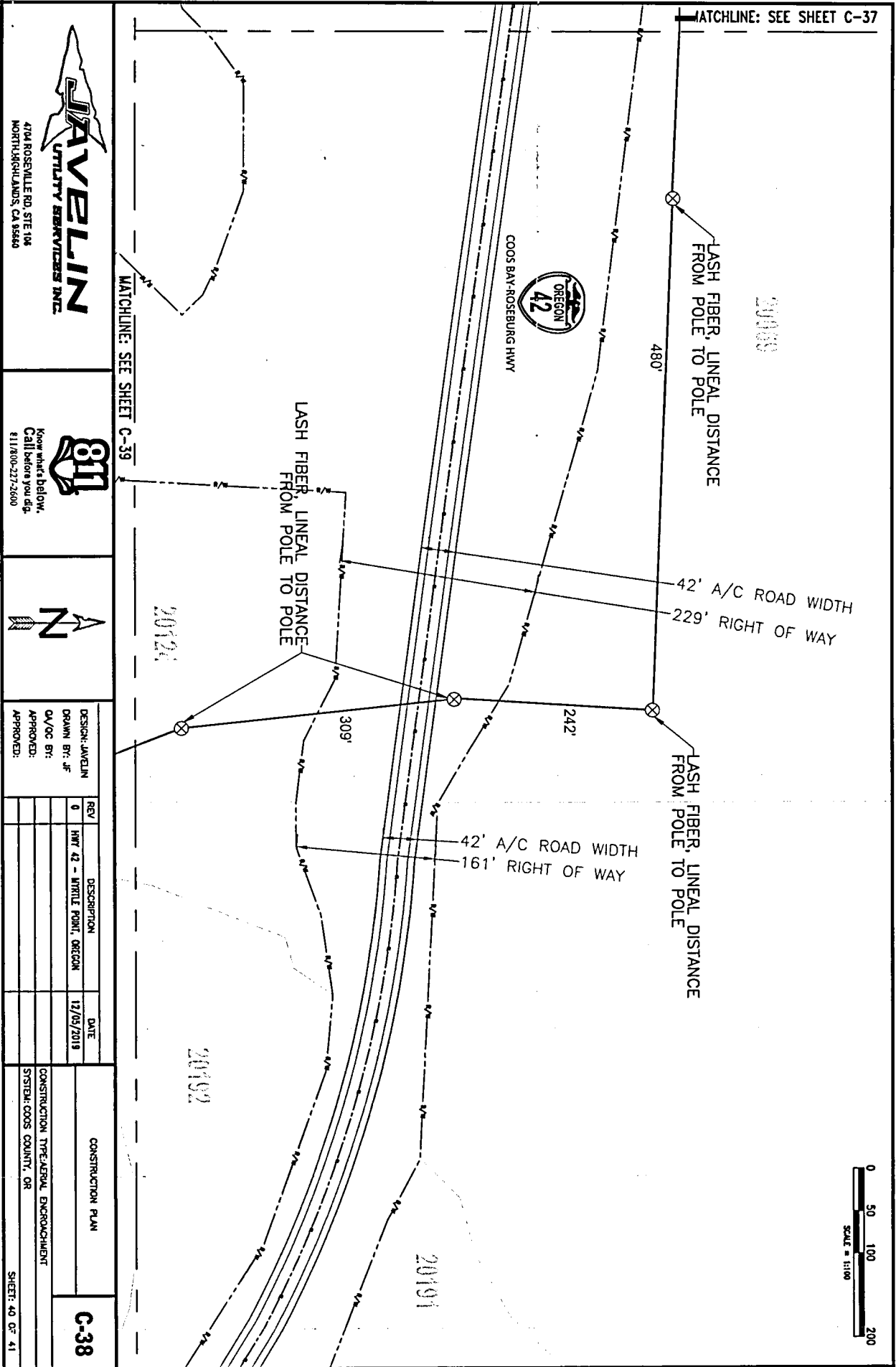
REV	DESCRIPTION	DATE
0	HWY 42 - MYRTLE POINT, OREGON	12/05/2019

CONSTRUCTION PLAN

C-37

CONSTRUCTION TYPE: AERIAL ENCROACHMENT
SYSTEM: COOS COUNTY, OR

SHEET: 39 OF 41




JAVELIN
UTILITY SERVICES INC.

4704 ROSEVILLE RD, STE 104
NORTH HIGHLANDS, CA 95560

811

Know what's below,
Call before you dig.
811.800.27.2600



DESIGN: JAVELIN
DRAWN BY: JF
QA/QC BY:
APPROVED:
APPROVED:

REV	DESCRIPTION	DATE
0	HWT 42 - MIDDLE POINT, OREGON	12/03/2019

CONSTRUCTION PLAN

CONSTRUCTION TYPE: AERIAL ENCROACHMENT
SYSTEM: COOS COUNTY, OR

C-38

SHEET: 40 OF 41



4704 ROSEVILLE RD., STE 108
NORTH HIGHLANDS, CA 95560



Know what's below.
Call before you dig.
811
811/800-227-2500



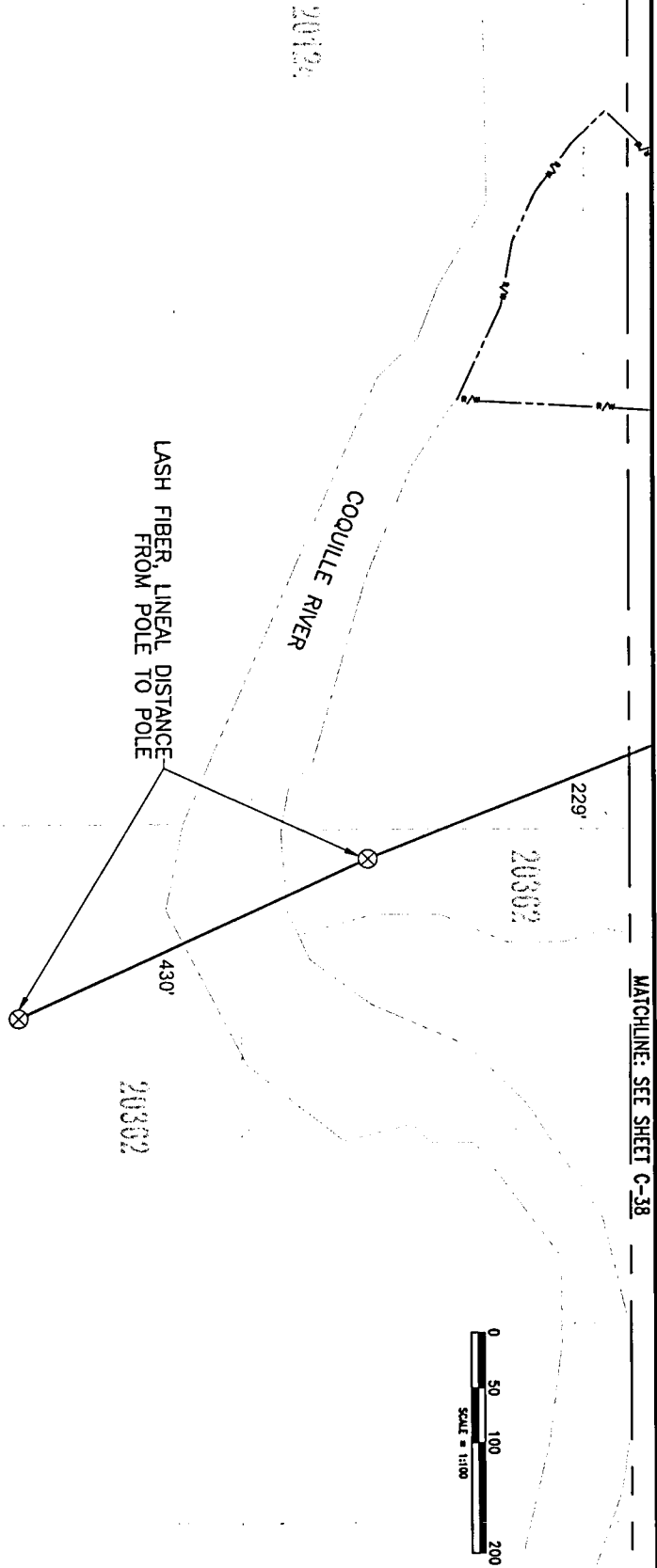
DESIGN: JAVELIN
DRAWN BY: JF
QA/QC BY:
APPROVED:
APPROVED:

REV	DESCRIPTION	DATE
0	HWY 42 - MIDDLE POINT, OREGON	12/05/2018

CONSTRUCTION PLAN
CONSTRUCTION TYPE: JERIAL ENCROACHMENT
SYSTEM: COOS COUNTY, OR

SHEET: 41 OF 41

C-39



- DWIGHT & LINDA CULVER

20362 HWY 42

MYRTLE POINT, OR 97458

- 99277 ROCK CRK RD

MYRTLE POINT, OR 97458

Spectrum

CALIFORNIA REGION ENGINEERING AND CONSTRUCTION
4704 ROSEVILLE RD STE 106 - NORTH HIGHLANDS, CA 95660

BORE/PLACE CONDUIT

HIGHWAY 42

MYRTLE POINT, OR

SITE MAP

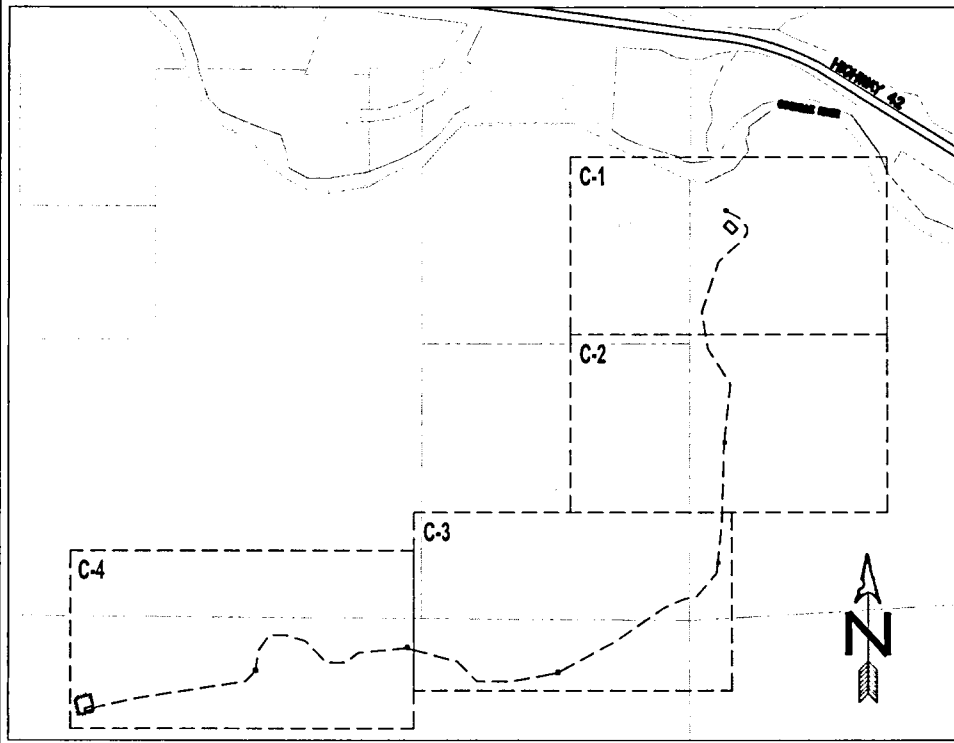


TABLE OF CONTENTS

NUMBER	SHEET	TITLE
1	T-1	TITLE SHEET
2	G-1	GENERAL NOTES
3-6	C-1 THRU C-4	CONSTRUCTION PLAN
7-8	CD-1 THRU CD-4	CONSTRUCTION DETAILS



Know what's below.
Call before you dig.
811/800-227-2600

DESIGN:	REV	DESCRIPTION	DATE	COVER SHEET	T-1
JAVELIN	0	HWY 42 - MYRTLE POINT, OREGON	12/19/2019		
DRAWN BY: JF				CONSTRUCTION TYPE: BORE/PLACE CONDUIT	
QA/QC BY: EM				SYSTEM: COOS COUNTY, OREGON	
APPROVED:				SHEET: 1 OF 8	

SYMBOLS

- NEW POWER SUPPLY
- NEW LOW PROFILE POWER SUPPLY W/ METER
- NEW CHARTER VAULT
- NEW PEDESTAL
- BORE PIT
- NEW CHARTER POLE
- EXISTING POLE
- ELECTRIC MANHOLE
- UNIDENTIFIED MANHOLE
- WATER METER
- GAS METER
- TRANSFORMER
- STREET LIGHT
- MAILBOX
- FIRE HYDRANT
- MONUMENT
- CATCH BASIN
- STORM DRAIN MANHOLE
- WATER MANHOLE
- SANITARY SEWER MANHOLE
- SEWER CLEAN OUT

ABBREVIATIONS

- | | | | |
|-----|------------------|-----|-------------------------|
| EOP | EDGE OF PAVEMENT | (E) | EXISTING |
| BOW | BACK OF WALK | (N) | NEW |
| LOG | LIP OF GUTTER | PL | PROPERTY LINE |
| FOC | FACE OF CURB | PUE | PUBLIC UTILITY EASEMENT |
| MIN | MINIMUM | R/W | RIGHT OF WAY |
| MAX | MAXIMUM | SD | EXISTING STORM DRAIN |
| CDT | CONDUIT | SS | EXISTING SANITARY SEWER |
| F/L | FOGLINE | T | EXISTING TELEPHONE |
| | | W | EXISTING WATER |

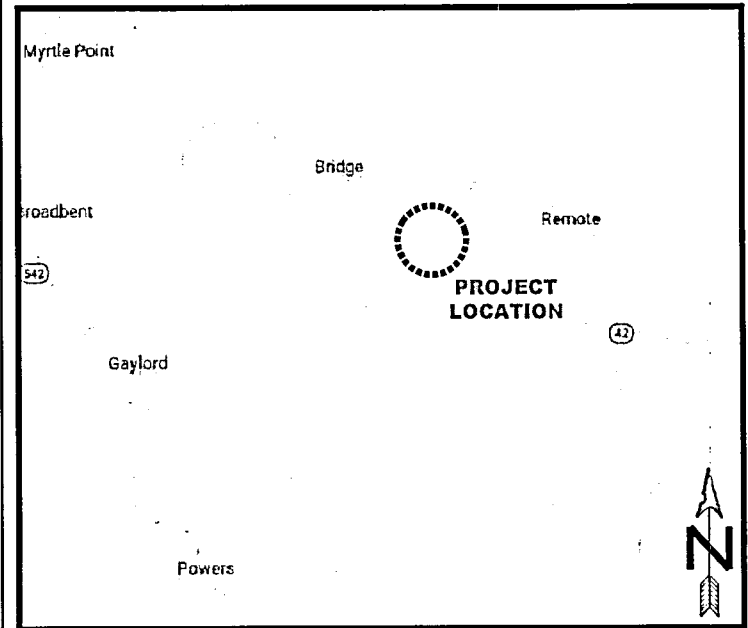
LINETYPES

- PROPOSED TRENCH/BORE ROUTE
- _____ [_____] EXISTING ELECTRICAL SYSTEM
- _____ EXISTING GAS SYSTEM
- TV _____ EXISTING TV SYSTEM
- IRR _____ EXISTING IRRIGATION SYSTEM
- JT _____ EXISTING JOINT TRENCH
- SO _____ EXISTING STORM DRAIN
- S _____ EXISTING SANITARY SEWER
- EXISTING WATER LINE
- PUE ----- PUE ----- PUE ----- PUE ----- PUE PUBLIC UTILITY EASEMENT
- R/W ----- R/W ----- R/W ----- R/W ----- R/W RIGHT-OF-WAY
- EXISTING FENCELINE
- CENTER LINE

GENERAL NOTES

1. ALL GENERAL NOTES SHALL APPLY TO ALL DRAWINGS, PLANS AND DETAILS.
2. CONTRACTOR SHALL NOTIFY UNDERGROUND SERVICE ALERT (USA), AT LEAST 48 HOURS (AND NOT MORE THAN 14 DAYS) PRIOR TO THE START OF CONSTRUCTION BY CALLING (800) 227-2600.
3. CONTRACTOR SHALL POTHOLE/HAND DIG AND VERIFY ALL UNDERGROUND UTILITIES PRIOR TO THE START OF CONSTRUCTION. ALL UTILITY LOCATIONS ON PLANS ARE APPROXIMATE, CONTRACTOR MUST VERIFY.
4. CONTRACTOR SHALL VERIFY ALL FOOTAGES ON SITE, PRIOR TO THE START OF CONSTRUCTION. ALL DIMENSIONS SHOWN ON PLANS ARE APPROXIMATE.
5. CONTRACTOR SHALL KEEP A COPY OF APPROVED PLAN(S) AND PERMIT(S) AT THE JOB SITE AT ALL TIMES AND PRESENT IT TO AN AUTHORIZED AGENT OF THE CITY AND/OR LAW ENFORCEMENT UPON REQUEST.
6. CONTRACTOR SHALL ENSURE THAT ANY EXISTING FACILITIES DAMAGED OR REMOVED SHALL BE REPLACED IN KIND OR BETTER, INCLUDING BUT NOT LIMITED TO REPLACING EXISTING STRIPING AND REMOVING UNNECESSARY "USA" MARKINGS.
7. CONTRACTOR SHALL WORK ONLY DURING APPROVED HOURS, UNLESS OTHERWISE APPROVED IN WRITING BY THE "CITY ENGINEER."
8. CONTRACTOR SHALL PERFORM ALL WORK AND TRAFFIC CONTROL IN ACCORDANCE WITH THE CITY/COUNTY AND STATE OF CALIFORNIA STANDARD PLANS AND SPECIFICATIONS, AND CURRENT CALIFORNIA DEPARTMENT OF TRANSPORTATION "MANUAL OF TRAFFIC CONTROLS AND MAINTENANCE OF HAZARD ZONE" AND "MANUAL OF WARNING SIGNS, LIGHTS AND DEVICES" FOR USE IN PERFORMANCE OF WORK UPON HIGHWAYS. FLASHING ARROW SIGNS SHALL BE REQUIRED FOR ALL LANE CLOSURES.
9. CONTRACTOR SHALL ENSURE ALL WORK PERFORMED IS IN ACCORDANCE WITH REGULATIONS AND STANDARDS SET BY ANY AND ALL REGULATORY AGENCIES HAVING JURISDICTION AT THIS WORK SITE, INCLUDING BUT NOT LIMITED TO THE STATE OF CALIFORNIA PUBLIC UTILITY COMMISSION (CPUC), THE STATE OF CALIFORNIA OCCUPATIONAL SAFETY AND HEALTH ACT (CAL OSHA), THE COUNTY, AND THE CITY.
10. ALL WORK SHALL BE ACCESSIBLE AND SUBJECT TO INSPECTION BY CITY ENGINEER AND/OR AN AUTHORIZED AGENT.
11. CONTRACTOR SHALL "RED-LINE" ALL LAYOUTS, PLANS AND DETAILS, ON THE DAY OF CONSTRUCTION AND SUBMIT A COMPLETE SET OF "AS-BUILT" PLANS TO CHARTER UPON COMPLETION OF THE PROJECT.
12. CONTRACTOR SHALL NOTIFY RESIDENTS AFFECTED BY THE WORK IN LANDSCAPED AREA IN ADVANCE OF CONSTRUCTION.
13. CONTRACTOR SHALL NOTIFY THE PUBLIC WORKS INSPECTOR 48 HOURS IN ADVANCE OF WORK COMMENCING.
14. LANE CLOSURES ARE PROHIBITED BEFORE 8:30 AM AND AFTER 4:00 PM (3:00 PM OF FRIDAYS AND ON DAYS PRECEDING DESIGNATED LEGAL HOLIDAYS). NO LANE CLOSURES ARE PERMITTED ON WEEKENDS AND HOLIDAYS.
15. MAINTAIN A 1' MINIMUM VERTICAL & 5' MINIMUM HORIZONTAL CLEARANCE WITH ALL SASD SEWER FACILITIES.

VICINITY MAP



MYRTLE POINT, OREGON

PROPOSED

THIS PROJECT PROPOSES TO TRENCH 5,398' LF, INSTALLATION OF ONE (1) - 2" HOPE CONDUIT, PLACE AND INSTALL FIBER OPTIC CABLE INTO CONDUIT.



Know what's below.
Call before you dig.
811/800-227-2600



DESIGN: JAVELIN
DRAWN BY: JF
QA/QC BY: EM
APPROVED:
APPROVED:

REV	DESCRIPTION	DATE
0	HWY 42 - MYRTLE POINT, OREGON	12/19/2019

GENERAL NOTES	
CONSTRUCTION TYPE: BORE/PLACE CONDUIT	
SYSTEM: COOS COUNTY, OREGON	

G-1

COQUILLE RIVER

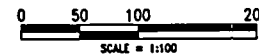
(E) POLE WITH (N) RISER
43.010550, -123.962879

(E) SHED

962'

INSTALL BY OPEN TRENCH
(N) 12ct FIBER

20062
HWY 42 - MYRTLE POINT, OR



MATCHLINE: SEE SHEET C-2



4704 ROSEVILLE RD, STE 106
NORTH HIGHLANDS, CA 95860



Know what's below.
Call before you dig.
811/800-227-2600



DESIGN: JAVELIN
DRAWN BY: JF
QA/QC BY: EM
APPROVED:
APPROVED:

REV	DESCRIPTION	DATE
0	HWY 42 - MYRTLE POINT, OREGON	12/19/2019


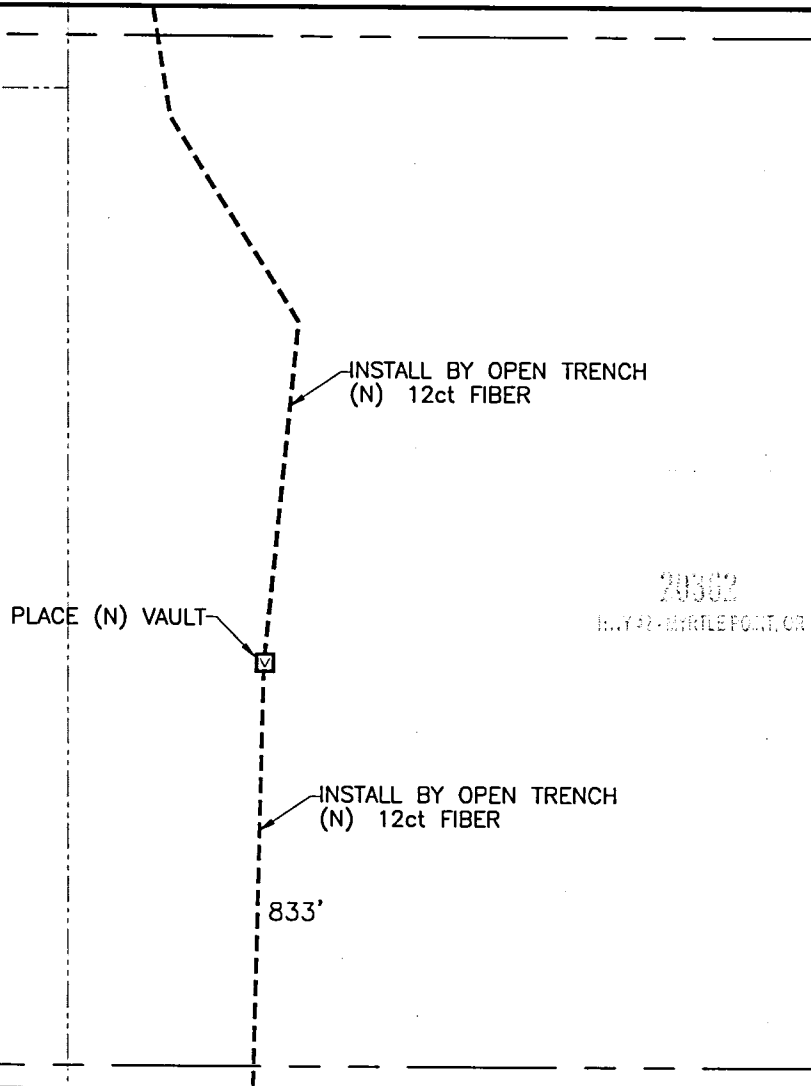
CONSTRUCTION PLAN

C-1

CONSTRUCTION TYPE: BORE/PLACE CONDUIT
SYSTEM: COOS COUNTY, OREGON

SHEET: 3 OF 8

MATCHLINE: SEE SHEET C-1



MATCHLINE: SEE SHEET C-3



4704 ROSEVILLE RD, STE 106
NORTH HIGHLANDS, CA 95660



Know what's below.
Call before you dig.
811/800-227-2600



DESIGN: JAVELIN
DRAWN BY: JF
QA/QC BY: EM
APPROVED:
APPROVED:

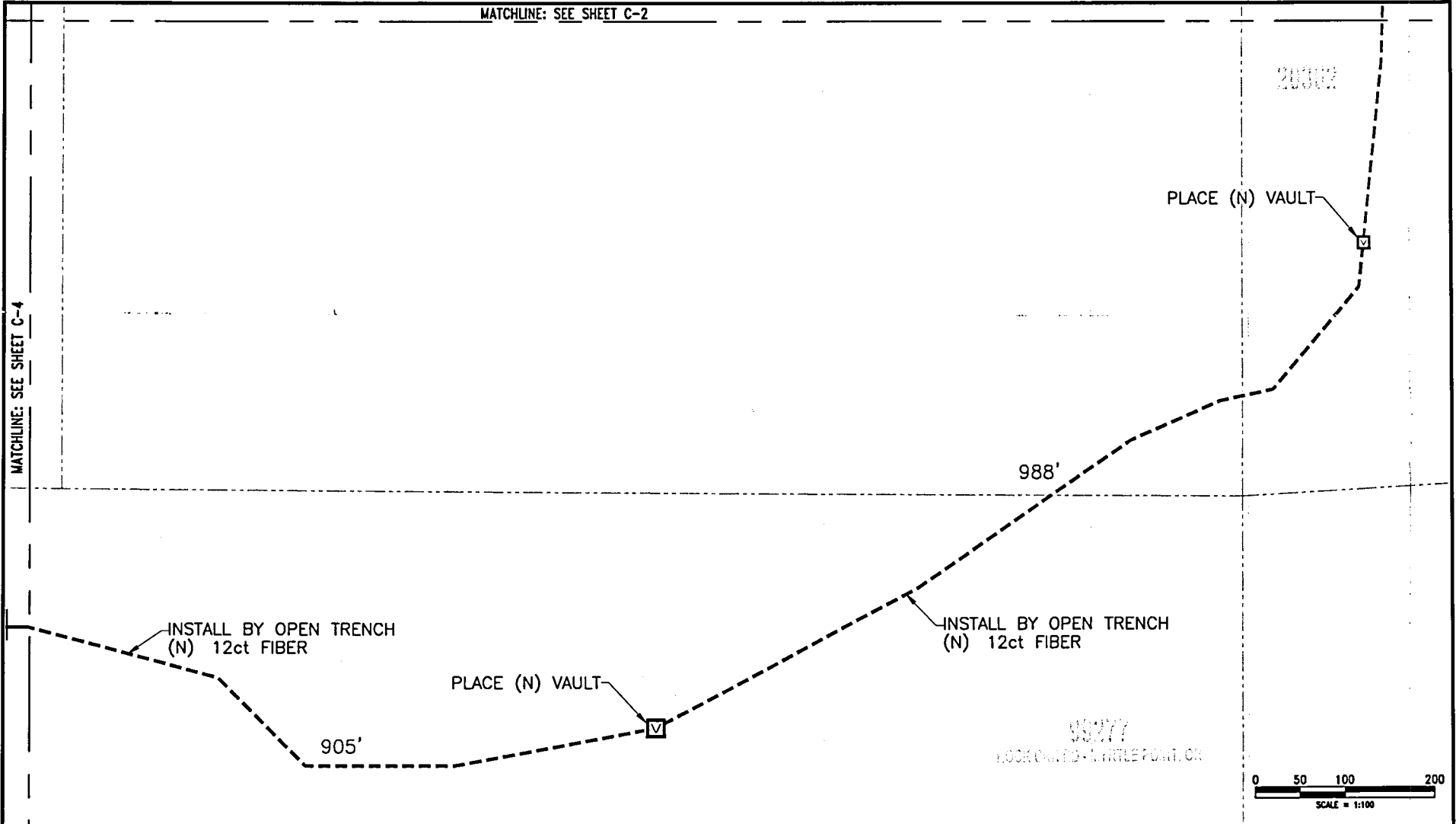
REV	DESCRIPTION	DATE
0	HWY 42 - MYRTLE POINT, OREGON	12/19/2019

CONSTRUCTION PLAN	
CONSTRUCTION TYPE: BORE/PLACE CONDUIT	
SYSTEM: COOS COUNTY, OREGON	

C-2

MATCHLINE: SEE SHEET C-2

MATCHLINE: SEE SHEET C-4



4704 ROSEVILLE RD, STE 106
NORTH HIGHLANDS, CA 95660



Know what's below.
Call before you dig.
811/800-227-2600




DESIGN: JAVELIN
DRAWN BY: JF
QA/QC BY: EM
APPROVED:
APPROVED:

REV	DESCRIPTION	DATE
0	HWY 42 - MYRTLE POINT, OREGON	12/19/2019

CONSTRUCTION PLAN
CONSTRUCTION TYPE: BORE/PLACE CONDUIT
SYSTEM: COOS COUNTY, OREGON

C-3



4704 ROSEVILLE RD, STE 106
NORTH HIGHLANDS, CA 95660



Know what's below.
Call before you dig.
811/800-227-2600

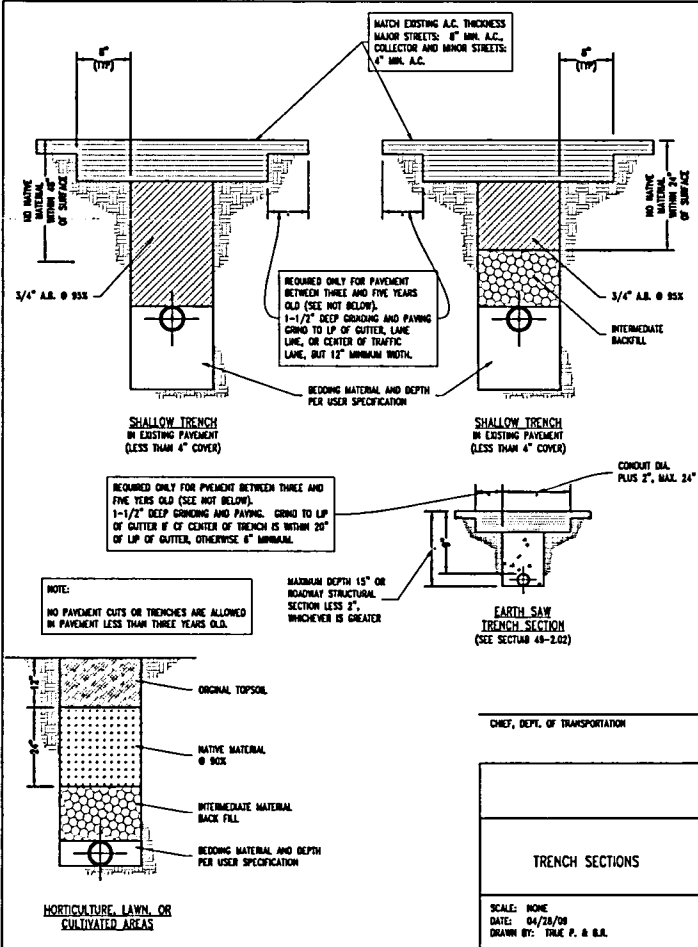


DESIGN: JAVELIN
DRAWN BY: JF
QA/QC BY: EM
APPROVED:
APPROVED:

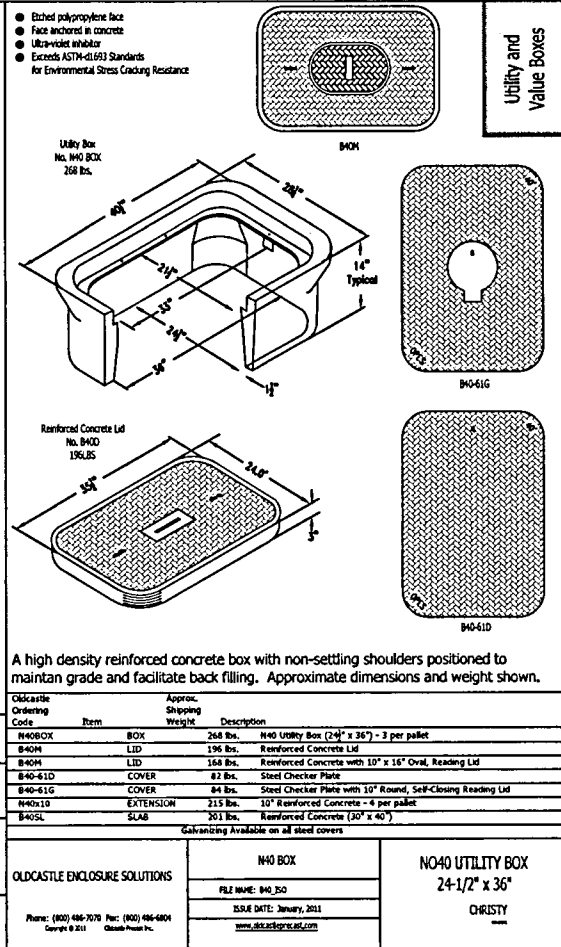
REV	DESCRIPTION	DATE
0	HWY 42 - MYRTLE POINT, OREGON	12/19/2019

CONSTRUCTION PLAN		C-4
CONSTRUCTION TYPE: BORE/PLACE CONDUIT		
SYSTEM: COOS COUNTY, OREGON		
SHEET: 6 OF 8		

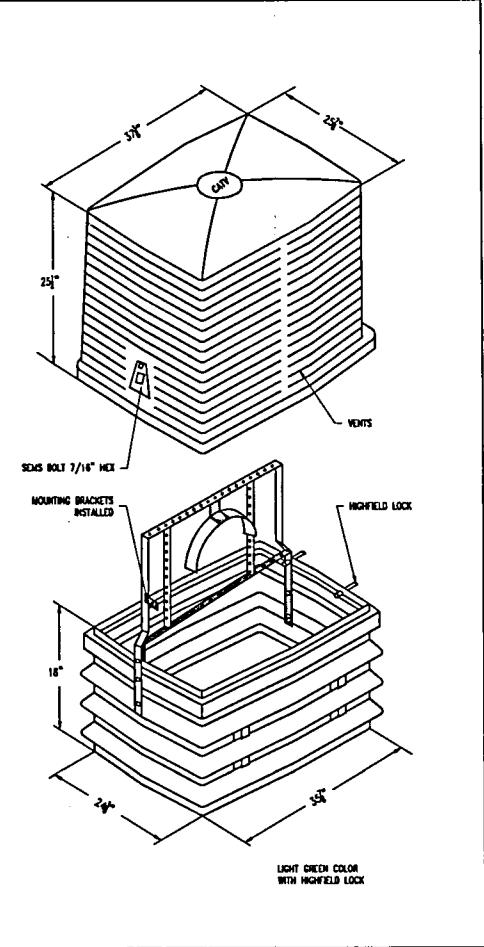
TRENCH BACKFILL AND RESURFACING



HAND HOLE DETAIL



NODE PEDESTAL DETAIL



4704 ROSEVILLE RD, STE 108
NORTH HIGHLANDS, CA 95660



Know what's below.
Call before you dig.
811/800-227-2600



DESIGN: JAVELIN
DRAWN BY:
QA/QC BY:
APPROVED:
APPROVED:

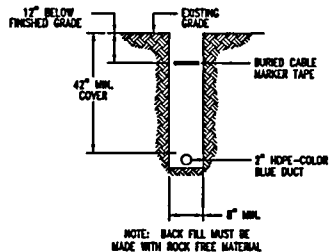
REV	DESCRIPTION	DATE
0	HWY 42 - MYRTLE POINT, OREGON	12/19/2019

CONSTRUCTION PLAN	
CONSTRUCTION TYPE: BORE/PLACE CONDUIT	
SYSTEM: COOS COUNTY, OREGON	

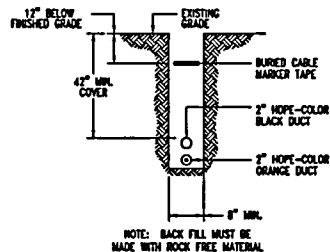
CD-1

TYPICAL TRENCHING AND DIRECTIONAL BORE DETAILS

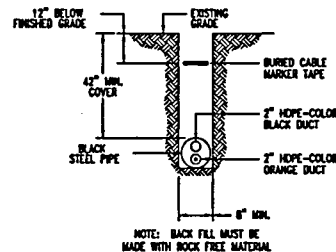
TYPICAL TR-1



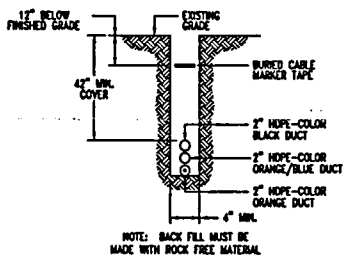
TYPICAL TR-2



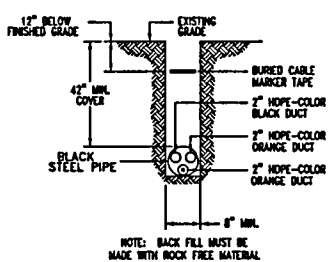
TYPICAL TR-2P



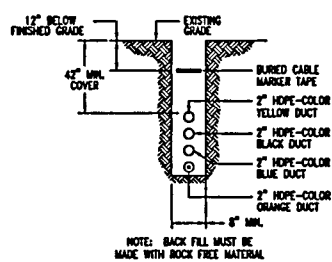
TYPICAL TR-3



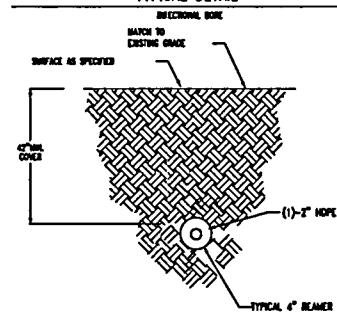
TYPICAL TR-3P



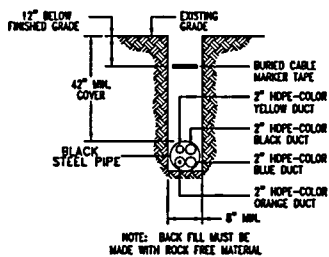
TYPICAL TR-4



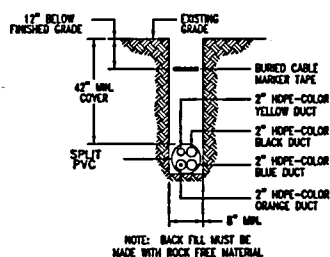
TYPICAL DETAIL



TYPICAL TR-4P
"BSP" (BLACK STEEL PIPE)



TYPICAL TR-4P
"PVC"



4704 ROSEVILLE RD, STE 106
NORTH HIGHLANDS, CA 95660



Know what's below.
Call before you dig.
811/800-227-2600



DESIGN: JAVELIN
DRAWN BY:
QA/QC BY:
APPROVED:
APPROVED:

REV	DESCRIPTION	DATE
0	HWY 42 - MYRTLE POINT, OREGON	12/19/2019

CONSTRUCTION PLAN

CD-2

CONSTRUCTION TYPE: BORE/PLACE CONDUIT
SYSTEM: COOS COUNTY, OREGON

SHEET: 8 OF 8