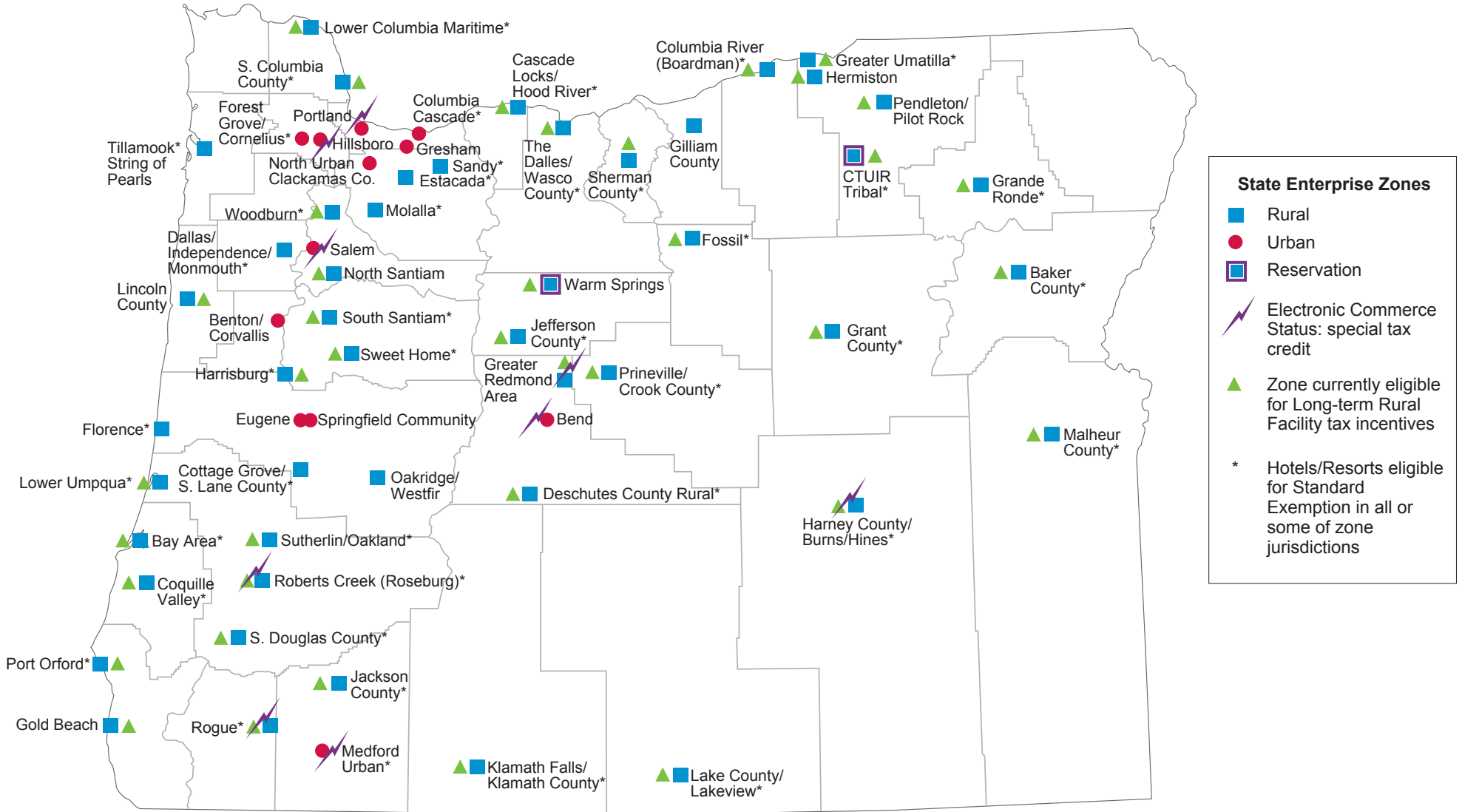


Oregon Enterprise Zones

July 2011



**Sponsorship by Cities, Ports, Counties and Indian Tribes of
Designated Oregon Enterprise Zones
(Effective May 2011)**

Tribal Governments (2): Confederated Tribes of the Umatilla Indian Reservation
Confederated Tribes of Warm Springs

Note: Respective only to Reservation Enterprise Zone designations, not Reservation Partnership Zones, though both operate as enterprise zones.

Counties (30)—the six that do *not* are:

NON-SPONSORING COUNTY	ZONES OTHERWISE IN COUNTY	COMMENTS
Marion	3	Entirely in corporate limits
Multnomah	3	Entirely in corporate limits [Sponsors Strategic Investment Zone]
Wallowa	0	Formerly sponsored zone that was used
Washington	2	One in corporate limits, other is partially outside with consent [North Plains, special "electronic commerce" city]
Wheeler	1	Entirely in corporate limits (unused so far)
Yamhill	0	(Consented to former zone)

Note: Clatsop County sponsored a former enterprise zone, and currently sponsors one in its NE corner with Columbia County; two other zones contain incorporated area in adjacent counties that do not both sponsor the zone. (Jackson and Umatilla counties sponsor zones but also consent to others inside urban growth areas)

Ports (11): Oregon International Port of Coos Bay

Port of Bandon	Port of Port Orford
Port of Coquille River	Port of St. Helens
Port of Hood River	Port of Siuslaw
Port of Morrow	Port of Tillamook Bay
Port of Newport	Port of Umpqua


Note: Ten ports consent to one or more zones—Alsea, Arlington, Astoria, Cascade Locks, Garibaldi, Gold Beach, Portland, The Dalles, Toledo and Umatilla. (Ports of Brookings Harbor and of Nehalem contain no zone)

Cities (106):

Albany	Florence	Medford	Rogue River
Arlington	Forest Grove	Millersburg	Roseburg
Baker City	Fossil	Milwaukie	Rufus
Bandon	Garibaldi	Molalla	Salem
Bay City	Gold Beach	Monmouth	Sandy
Bend	Grants Pass	Moro	Scappoose
Boardman	Grass Valley	Mt. Vernon	Seneca
Burns	Gresham	Myrtle Creek	Sisters
Butte Falls	Haines	Myrtle Point	Springfield
Cascade Locks	Happy Valley	North Bend	St. Helens
Canyon City	Harrisburg	North Powder	Stanfield
Clatskanie	Hermiston	Nyssa	Stayton
Columbia City	Hillsboro	Oakland	Sutherlin
Condon	Hines	Oakridge	Sweet Home
Coos Bay	Hood River city	Ontario	The Dalles
Coquille	Independence	Pendleton	Tillamook
Cornelius	Island City	Pilot Rock	Toledo
Corvallis	John Day	Port Orford	Troutdale
Cottage Grove	Junction City	Portland	Umatilla city
Culver	Klamath Falls	Prairie City	Union city
Dallas	La Grande	Prineville	Vale
Echo	La Pine	Redmond	Waldport
Elgin	Lakeview	Reedsport	Wasco city
Estacada	Lebanon	Rainier	Westfir
Eugene	Lincoln City	Riddle	Winston
Fairview	Madras	Rockaway Beach	Wood Village
	Metolius		Woodburn

Note: Cities of **Cave Junction, Merrill, Newport and Tangent** *consent* to zones within city limits. (Sixteen former city co/sponsors of enterprise zones: Astoria, Cave Junction, Coburg, Depoe Bay, Enterprise, Heppner, Huntington, Joseph, Lostine, Newport, Seaside, Sheridan, Siletz, Silverton, Wallowa city and Warrenton)

**Oregon Enterprise Zones in Which Hotel, Motel & Resort
Businesses are Eligible for Three–five-year Exemption on
Qualified Property from *Ad Valorem* Taxation**



Currently Designated Zones:

1. Baker County
2. Bay Area
3. Cascade Locks/Hood River
4. Columbia Cascade
5. Columbia River
6. CTUIR Tribal
7. Coquille Valley
8. Cottage Grove/Southern Lane County
9. *Dallas/Independence/Monmouth*
(except in unincorporated Polk County)
10. *Deschutes County Rural* (except in
unincorporated Deschutes County)
11. Estacada
12. Florence
13. Forest Grove/Cornelius
14. Fossil
15. Grant County
16. Grande Ronde
17. Greater Umatilla
18. Harney County/Burns/Hines
19. Harrisburg
20. Jackson County
21. *Jefferson County* (except within the
jurisdiction of Madras)
22. Klamath Falls/Klamath County
23. Lake County/Lakeview
24. *Lower Columbia Maritime* (except within the
jurisdiction of Rainier)
25. Lower Umpqua
26. Malheur County
27. Medford Urban
28. Molalla
29. Prineville/Crook County
30. Port Orford
31. Roberts Creek
32. Rogue
33. Sandy
34. Sherman County
35. South Columbia County
36. South Douglas County
37. *South Santiam* (except within the jurisdiction
of Albany, Millersburg and Tangent)
38. Sutherlin/Oakland
39. Sweet Home
40. The Dalles/Wasco County
41. Tillamook String of Pearls
42. Woodburn



**Existing Enterprise Zones Where
Hotel/Motel/Resort Businesses Are
Always Ineligible:**

1. Bend
2. Benton/Corvallis
3. Eugene
4. Gilliam County
5. Gold Beach
6. Greater Redmond Area
7. Gresham
8. Hermiston
9. Hillsboro
10. Lincoln County
11. North Urban Clackamas
County
12. North Santiam
13. Oakridge/Westfir
14. Pendleton/Pilot Rock
15. Portland
16. Salem
17. Springfield Community
18. Warm Springs Reservation



Oregon Electronic Commerce Designations

Enterprise Zone or City*	Effective Date	Director's Order†
Bend	July 1, 2010	DO-10-219
Greater Redmond Area	April 1, 2008	DO-08-200
Harney County/Burns/Hines	January 1, 2002	DO-02-96 & DO-06-156
Hillsboro	April 26, 2011	DO-11-236
Medford Urban	January 1, 2002	DO-02-96 & DO-08-201
Portland	April 23, 2009	DO-09-207
Roberts Creek	January 1, 2002	DO-02-96 & DO-04-119
Rogue	August 8, 2006	DO-06-158 & DO-07-171
Salem	August 8, 2006	DO-06-158 & DO-09-213
City of North Plains (and urbanized environs) Contact: Don Otterman, City Manager 31360 NW Commercial St., North Plains, OR 97133 503-647-5555/Fax 503-647-2031	March 4, 2002	Not Applicable [See OAR 123-662-1200(3)]




* A total of 10 enterprise zones may be so designated under current law, which provides for one "electronic commerce city," where being engaged in electronic commerce is the only way that a business firm's new investment is eligible for the property tax abatement, as well as state business income/corporate excise tax credit.

Formerly designated areas:

- N/NE Portland Enterprise Zone, January 1, 2002, through June 30, 2007
- Cascade Locks/Hood River, Florence and Lincoln County Enterprise Zones, August 8, 2006, through June 30, 2010.

† On file with the Oregon Business Development Department.

Effective July 1, 2011, for Long-term Rural Enterprise Zone Tax Incentives :

 OREGON COUNTIES		 Rural Enterprise Zones*		BASED ON MOST RECENTLY AVAILABLE ANNUAL COUNTY DATA			Rural Lane & Gilliam county zones excluded this year			
				1	2		3	 OREGON COUNTY	Eligible?	Affected Zones
				Per Capita Personal Income** as percentage of U.S.	Unemployment Rate*** as multiple of U.S. rate		Net Migration			
				Last 10 years' (2000–2009)	Last 20 years'	Last 10 years'	2000–2010			
MEDIAN ≤ 75%	MEDIAN ≥ 1.3	OR MEDIAN ≥ 1.3	MEDIAN ≥ 1.3	< 0						
Baker	1	70%	1.5	OR	1.4	151	Baker	YES	1	
Benton	0	97%	0.8		0.9	6,053	Benton			
Clackamas	3	114%	1.0		1.1	30,678	Clackamas			
Clatsop	–	83%	1.1		1.1	1,960	Clatsop			
Columbia	2	84%	1.3		1.4	3,789	Columbia	YES	2	
Coos	2	77%	1.5		1.5	2,376	Coos	YES	2	
Crook	1	71%	1.6		1.6	7,752	Crook	YES	1	
Curry	2	80%	1.4		1.4	1,773	Curry	YES	2	
Deschutes	2	93%	1.3		1.3	49,665	Deschutes	YES	2	
Douglas	4	78%	1.6		1.7	6,179	Douglas	YES	4	
Gilliam	1	79%	1.0		1.1	29	Gilliam			
Grant	1	77%	1.8		1.8	-184	Grant	YES	1	
Harney	1	73%	1.7		1.7	52	Harney	YES	1	
Hood River	1	78%	1.4		1.2	105	Hood River	YES	1	
Jackson	1	88%	1.3		1.3	23,811	Jackson	YES	1	
Jefferson	2	69%	1.3		1.3	2,436	Jefferson	YES	2	
Josephine	1	74%	1.5		1.5	10,337	Josephine	YES	1	
Klamath	1	74%	1.5		1.5	1,645	Klamath	YES	1	
Lake	1	78%	1.6		1.6	329	Lake	YES	1	
Lane	3	85%	1.2		1.2	18,882	Lane			
Lincoln	1	84%	1.3		1.3	1,135	Lincoln	YES	1	
Linn	3	76%	1.4		1.5	4,690	Linn	YES	3	
Malheur	1	60%	1.5		1.5	-1,786	Malheur	YES	1	
Marion	2	82%	1.2		1.3	12,911	Marion	YES	2	
Morrow	1	74%	1.4		1.3	748	Morrow	YES	1	
Multnomah	0	106%	1.1		1.2	26,539	Multnomah			
Polk	1	78%	1.0		1.1	4,370	Polk			
Sherman	1	87%	1.3		1.3	-74	Sherman	YES	1	
Tillamook	1	81%	1.1		1.2	2,150	Tillamook			
Umatilla	4	73%	1.4		1.4	-2,488	Umatilla	YES	4	
Union	1	78%	1.3		1.3	304	Union	YES	1	
Wallowa	0	80%	1.5		1.4	21	Wallowa	YES	0	
Wasco	1	80%	1.3		1.3	416	Wasco	YES	1	
Washington	0	101%	0.9		1.0	37,575	Washington			
Wheeler	1	68%	1.4		1.3	140	Wheeler	YES	1	
Yamhill	0	83%	1.1		1.2	6,028	Yamhill			
TOTAL/OREGON	48	93%	1.2		1.2	260,495	Total Number	26	39	

* Partial zone mostly in other county

* As of July 1, 2011

** Average Annual (US BEA, 2011)

*** Annual Average (OR Employment Dept, 2011)

counties enterprise zones

Oregon Enterprise Zones Listed by Year of Termination

Enterprise Zone*	Sunset Yr*	Enterprise Zone*	Sunset Yr*
Coburg [terminated & inactive]*	1995	The Dalles / Wasco County (III)	2018
Astoria Area [terminated & inactive]	1998	Columbia Cascade	2018
Seaside [terminated & inactive]	1999	Estacada	2018
Silverton [terminated & inactive]	2004	Deschutes County Rural	(2015) 2018
Western Yamhill County [terminated & inactive]	2008	Benton/Corvallis	2018
Huntington [terminated & inactive]	2010	Portland (III) †	2019
Wallowa County [terminated & active]	2010	Coquille Valley (III)	(2015) 2019
Willow Creek Valley [terminated & inactive]	2010	Greater Umatilla (II)	2019
Cottage Grove / South Lane Co.	2012	Lower Columbia Maritime (III)	(2015) 2019
Gilliam County	2012	Medford Urban (II) †	2019
Gold Beach	2012	North Urban Clackamas County	2019
Prineville / Crook County	2012	Oakridge / Westfir (III)	(2015) 2019
CTUIR Tribal	2012	Pendleton / Pilot Rock (III)	2019
Hermiston	2015	Port Orford (III)	(2015) 2019
Roberts Creek (II) [Roseburg/Dillard] †	2015	Sutherlin / Oakland (III)	2019
Eugene	2016	Tillamook "String of Pearls" (III)	2019
Harrisburg (II)	2016	Columbia River (II) [Boardman]	(2016) 2020
Forest Grove / Cornelius	2016	Dallas / Independence / Monmouth (III)	(2016) 2020
Fossil	(2013) 2016	Grande Ronde (III) [Union County]	(2016) 2020
Gresham	2016	Greater Redmond Area (III) †	(2016) 2020
Jefferson County	(2013) 2016	Salem (III) †	(2016) 2020
Harney Co. / Burns / Hines (II) †	(2013) 2017	Bend †	(2017) 2021
Lower Umpqua (II) [Reedsport]	(2013) 2017	Cascade Locks / Hood River (II)	(2017) 2021
Hillsboro †	2017	Florence (II)	(2017) 2021
Molalla	2017	Grant County (II)	(2017) 2021
Jackson County	(2014) 2017	Lincoln County (II)	(2017) 2021
Baker County	2018	Malheur County (III)	(2017) 2021
Bay Area (III)	2018	North Santiam	(2017) 2021
Rogue †	2018	Sandy	(2017) 2021
Klamath Falls / County (III)	2018	Sherman County (II)	(2017) 2021
Lake County/Lakeview (II)	2018	South Douglas County (III)	(2017) 2021
South Santiam (III)	2018	Springfield Community (III)	(2017) 2021
South Columbia County	2018	Woodburn	(2017) 2021
Sweet Home (III)	2018	Warm Springs Reservation	2021

* All nontribal zones terminate in 2025. Termination by operation of law normally takes effect after 10–11 years at midnight on July 1. (Except for **Shaded** zones, *termination would also occur on January 1 by operation of law, if the zone is still unused after more than six years*) Coburg Enterprise Zone terminated by local sponsor decision. † **Electronic Commerce designation.**

"(II)" or "(III)" signifies re-designation of a pre-existing zone with same name. Current enterprise zones have also largely assumed area of the former Albany, Hermiston Area, Illinois Valley/Josephine Champion, Madras, Ontario, Toledo and West Eugene enterprise zones.

Current Oregon Enterprise Zones and Their Tribal, County, Port and City Sponsors, Etc.

ENTERPRISE ZONES Name of Zone	Effective Date of ...		Statutory Sunset	Type of Zone	COUNTY LOCATION		NUMBER OF SPONSORING GOVERNMENTS		
	Designation	Most Recent Amendment	Latest Final Day,* June 30, ...		Primary County	Secondary County	Cities	All	
Baker County	Jul. 1, 2007	-	2018	Rural	BAKER	-	2	3	
Bay Area	Jul. 1, 2007	-	2018	Rural	COOS	-	2	4	
Bend	Jul. 1, 2010	-	2021	Urban	DESCHUTES	-	1	1	
Benton/Corvallis	Jun. 23, 2008	Sep. 30, 2010	2018	Urban	BENTON	-	1	2	
Cascade Locks/Hood River	Jul. 1, 2010	-	2021	Rural	HOOD RIVER	-	2	4	
Columbia Cascade	Sep. 28, 2007	Jun. 18, 2008	2018	Urban	MULTNOMAH	-	3	3	
Columbia River	Jul. 1, 2009	-	2020	Rural	MORROW	-	1	3	
Coquille Valley	Jul. 1, 2008	-	2019	Rural	COOS	-	3	6	
Cottage Grove/South Lane Co.	Jan. 28, 2002	-	2012	Rural	LANE	-	1	2	
CTUIR Tribal	Jan. 28, 2002	-	2012	Rural	UMATILLA	-	0	1	
Dallas/Independence/Monmouth	Jul. 1, 2009	-	2020	Rural	POLK	-	3	4	
Deschutes County Rural	Apr. 29, 2008	-	2018	Rural	DESCHUTES	-	1	2	
Estacada	Apr. 29, 2008	-	2018	Rural	CLACKAMAS	-	1	1	
Eugene	Jul. 1, 2005	-	2016	Urban	LANE	-	1	2	
Florence	Jul. 1, 2010	-	2021	Rural	LANE	-	1	2	
Forest Grove/Cornelius	Apr. 17, 2006	Aug. 22, 2008	2016	Urban	WASHINGTON	-	2	2	
Fossil	Apr. 17, 2006	-	2016	Rural	WHEELER	-	1	1	
Gilliam County	Sep. 17, 2001	Jan. 19, 2006	2012	Rural	GILLIAM	-	2	3	
Gold Beach	Jan. 28, 2002	Jun. 18, 2008	2012	Rural	CURRY	-	1	2	
Grande Ronde	Jul. 1, 2009	-	2020	Rural	UNION	-	5	6	
Grant County	Jul. 1, 2010	Jan. 27, 2011	2021	Rural	GRANT	-	5	6	
Greater Redmond Area	Jul. 1, 2009	-	2020	Rural	DESCHUTES	-	2	3	
Greater Umatilla	Jul. 1, 2008	-	2019	Rural	UMATILLA	-	3	4	
Gresham	Mar. 29, 2006	-	2016	Urban	MULTNOMAH	-	1	1	
Harney County/Burns/Hines	Jul. 1, 2006	-	2017	Rural	HARNEY	-	2	3	
Harrisburg	Jul. 1, 2005	-	2016	Rural	LINN	LANE	2	3	
Hermiston	Jul. 1, 2004	Dec. 4, 2007	2015	Rural	UMATILLA	-	1	2	
Hillsboro	Jul. 12, 2006	Sep. 30, 2010	2017	Urban	WASHINGTON	-	1	1	
Jackson County	May. 14, 2007	Mar. 2, 2009	2017	Rural	JACKSON	-	2	3	
Jefferson County	Apr. 17, 2006	Mar. 10, 2009	2016	Rural	JEFFERSON	-	3	4	
Klamath Falls/Klamath County	Jul. 1, 2007	Jun. 18, 2008	2018	Rural	KLAMATH	-	1	2	
Lake County/Lakeview	Jul. 1, 2007	-	2018	Rural	LAKE	-	1	2	
Lincoln County	Jul. 1, 2010	-	2021	Rural	LINCOLN	-	3	5	
Lower Columbia Maritime	Jul. 1, 2008	-	2019	Rural	COLUMBIA	CLATSOP	2	5	
Lower Umpqua	Jul. 1, 2006	-	2017	Rural	DOUGLAS	-	1	3	
Malheur County	Jul. 1, 2010	-	2021	Rural	MALHEUR	-	3	4	
Medford Urban	Jul. 1, 2008	-	2019	Urban	JACKSON	-	1	1	
Mollala	Jul. 12, 2006	-	2017	Rural	CLACKAMAS	-	1	1	
North Santiam	Jul. 1, 2010	-	2021	Rural	MARION	-	1	1	
North Urban Clackamas County	Jul. 1, 2008	May. 3, 2011	2019	Urban	CLACKAMAS	-	2	3	
Oakridge/Westfir	Jul. 1, 2008	-	2019	Rural	LANE	-	2	3	
Pendleton/Pilot Rock	Jul. 1, 2008	-	2019	Rural	UMATILLA	-	2	2	
Port Orford	Jul. 1, 2008	-	2019	Rural	CURRY	-	1	3	
Portland	Jul. 1, 2008	Jan. 13, 2011	2019	Urban	MULTNOMAH	-	1	2	
Prineville/Crook County	Jan. 28, 2002	May. 31, 2011	2012	Rural	CROOK	-	1	1	
Roberts Creek	Jul. 1, 2004	May. 2, 2008	2015	Rural	DOUGLAS	-	1	2	
Rogue	Jul. 1, 2007	Jul. 1, 2010	2018	Rural	JOSEPHINE	-	2	3	
Salem	Jul. 1, 2009	-	2020	Urban	MARION	POLK	1	1	
Sandy	Jul. 1, 2010	-	2021	Rural	CLACKAMAS	-	1	1	
Sherman County	Jul. 1, 2010	-	2021	Rural	SHERMAN	-	4	5	
South Columbia County	Jul. 1, 2007	Jan. 27, 2011	2018	Rural	COLUMBIA	-	3	5	
South Douglas County	Jul. 1, 2010	-	2021	Rural	DOUGLAS	-	2	3	
South Santiam	Jul. 1, 2007	Jun. 7, 2011	2018	Rural	LINN	-	3	4	
Springfield Community	Jul. 1, 2010	-	2021	Urban	LANE	-	1	1	
Sutherlin/Oakland	Jul. 1, 2008	-	2019	Rural	DOUGLAS	-	2	3	
Sweet Home	Jul. 1, 2007	-	2018	Rural	LINN	-	1	2	
The Dalles/Wasco County	Jul. 1, 2007	-	2018	Rural	WASCO	-	1	2	
Tillamook	Jul. 1, 2008	Mar. 16, 2010	2019	Rural	TILLAMOOK	-	4	6	
Warm Springs Reservation	May. 17, 2011	-	2021	Rural	JEFFERSON	-	0	1	
Woodburn	Jul. 1, 2010	-	2021	Rural	MARION	-	1	1	
60 In Total	Oct. 14, 2007	Sep. 11, 2009	Aug. 11, 2018	48 Are Rural	(Clatsop, Wallowa & Yamhill are absent above)	3 Secondary counties	MEAN:	1.8	2.7

* Unless it occurs sooner, termination by operation of law, effective July 1.

Current Oregon Enterprise Zones and Their Tribal, County, Port and City Sponsors, *Etc.*

ENTERPRISE ZONES	OREGON ENTERPRISE ZONE SPONSORSHIP									
Name of Zone	Tribes	Counties		Ports		Cities				
Baker County		Baker				Baker City	Haines			
Bay Area		Coos		Coos Bay		Coos Bay	North Bend			
Bend						Bend				
Benton/Corvallis		Benton				Corvallis				
Cascade Locks/Hood River		Hood River		Hood River		Cascade Locks	Hood River			
Columbia Cascade						Fairview	Troutdale	Wood Village		
Columbia River		Morrow		Morrow		Boardman				
Coquille Valley		Coos		Bandon	Coquille River	Bandon	Coquille	Myrtle Point		
Cottage Grove/South Lane Co.		Lane				Cottage Grove				
CTUIR Tribal	CTUIR									
Dallas/Independence/Monmouth		Polk				Dallas	Independence	Monmouth		
Deschutes County Rural		Deschutes				La Pine				
Estacada						Estacada				
Eugene		Lane				Eugene				
Florence				Siuslaw		Florence				
Forest Grove/Cornelius						Forest Grove	Cornelius			
Fossil						Fossil				
Gilliam County		Gilliam				Arlington	Condon			
Gold Beach		Curry				Gold Beach				
Grande Ronde		Union				Elgin	Island City	La Grande	North Powder	Union
Grant County		Grant				Canyon City	John Day	Mt. Vernon	Prairie City	Seneca
Greater Redmond Area		Deschutes				Redmond	Sisters			
Greater Umatilla		Umatilla				Echo	Stanfield	Umatilla		
Gresham						Gresham				
Harney County/Burns/Hines		Harney				Burns	Hines			
Harrisburg		Linn				Harrisburg	Junction City			
Hermiston		Umatilla				Hermiston				
Hillsboro						Hillsboro				
Jackson County		Jackson				Butte Falls	Rogue River			
Jefferson County		Jefferson				Culver	Madras	Metolius		
Klamath Falls/Klamath County		Klamath				Klamath Falls				
Lake County/Lakeview		Lake				Lakeview				
Lincoln County		Lincoln		Newport		Lincoln City	Toledo	Waldport		
Lower Columbia Maritime		Columbia	Clatsop	St. Helens		Clatskanie	Rainier			
Lower Umpqua		Douglas		Umpqua		Reedsport				
Malheur County		Malheur				Nyssa	Ontario	Vale		
Medford Urban						Medford				
Mollala						Mollala				
North Santiam						Stayton				
North Urban Clackamas County		Clackamas				Milwaukie	Happy Valley			
Oakridge/Westfir		Lane				Oakridge	Westfir			
Pendleton/Pilot Rock						Pendleton	Pilot Rock			
Port Orford		Curry		Port Orford		Port Orford				
Portland		Crook				Prineville				
Prineville/Crook County						Portland				
Roberts Creek		Josephine				Grants Pass				
Rogue		Douglas				Roseburg	Winston			
Salem						Salem				
Sandy						Sandy				
Sherman County		Sherman				Grass Valley	Moro	Rufus	Wasco	
South Columbia County		Columbia		St. Helens		Columbia City	Scappoose	St. Helens		
South Douglas County		Douglas				Myrtle Creek	Riddle			
South Santiam		Linn				Albany	Millersburg	Lebanon		
Springfield Community						Springfield				
Sutherlin/Oakland		Douglas				Oakland	Sutherlin			
Sweet Home		Linn				Sweet Home				
The Dalles/Wasco County		Wasco				The Dalles				
Tillamook		Tillamook		Tillamook Bay		Bay City	Garibaldi	Rockaway Beach	Tillamook	
Warm Springs Reservation	CTWS									
Woodburn						Woodburn				
60 In Total	TOTALS	2	42	12	11	106				

Less 12 counties above for repeated: Columbia, Coos, Curry, Deschutes, Douglas (3x), Lane (2x), Linn (2x), Umatilla

Less one port above for repeated St. Helens

Current Oregon Enterprise Zones and Their Tribal, County, Port and City Sponsors, *Etc.*

ENTERPRISE ZONES <i>Name of Zone</i>	CONSENTING NON-SPONSORS		POPULATION OF ENTERPRISE ZONE-SPONSORING CITIES & COUNTIES (2010)						
	<i>County, Ports or Cities</i>		<i>County/ies</i>	<i>Individual Cities</i>			<i>City Totals</i>		
Baker County			16,440	10,160	435		10,595		
Bay Area			62,930	16,685	9,930		26,615		
Bend			0	83,125			83,125		
Benton/Corvallis			87,000	55,370			55,370		
Cascade Locks/Hood River		Cascade Locks	21,850	1,065	6,955		8,020		
Columbia Cascade		Portland	0	9,745	15,535	3,130	28,410		
Columbia River			12,595	3,400			3,400		
Coquille Valley			62,930	3,275	4,230	2,500	10,005		
Cottage Grove/South Lane Co.			348,550	9,495			9,495		
CTUIR Tribal			0				0		
Dallas/Independence/Monmouth			69,145	15,555	8,240	9,675	33,470		
Deschutes County Rural			172,050	1,635			1,635		
Estacada		Portland	0	2,880			2,880		
Eugene			348,550	157,845			157,845		
Florence			0	9,590			9,590		
Forest Grove/Cornelius		Portland	0	21,770	11,020		32,790		
Fossil			0	465			465		
Gilliam County		Arlington	1,885	610	790		1,400		
Gold Beach		Gold Beach	21,160	2,140			2,140		
Grande Ronde			25,495	1,705	1,065	13,085	520	1,960	18,335
Grant County			7,510	685	1,885	600	1,110	230	4,510
Greater Redmond Area			172,050	25,945	1,935				27,880
Greater Umatilla		Umatilla	72,720	715	2,315	6,530			9,560
Gresham		Portland	0	101,595					101,595
Harney County/Burns/Hines			7,720	3,015	1,865				4,880
Harrisburg			111,355	3,500	5,670				9,170
Hermiston		Umatilla	72,720	16,380					16,380
Hillsboro		County Portland	0	91,215					91,215
Jackson County			207,745	445	2,110				2,555
Jefferson County			22,865	1,345	6,650	890			8,885
Klamath Falls/Klamath County		Merrill	66,475	21,480					21,480
Lake County/Lakeview			7,570	2,685					2,685
Lincoln County		Ports of Alsea and Toledo City of Newport	44,620	7,955	3,645	2,145			13,745
Lower Columbia Maritime		Astoria	86,480	1,740	1,835				3,575
Lower Umpqua			105,240	4,330					4,330
Malheur County			31,865	3,210	11,440	2,080			16,730
Medford Urban		County	0	77,485					77,485
Mollala		Portland	0	7,800					7,800
North Santiam			0	7,815					7,815
North Urban Clackamas County		Portland	381,775	20,930	11,865				32,795
Oakridge/Westfir			348,550	3,765	340				4,105
Pendleton/Pilot Rock		County Umatilla	0	17,545	1,560				19,105
Port Orford			21,160	1,315					1,315
Portland			27,280	10,370					10,370
Prineville/Crook County		Portland	0	583,835					583,835
Roberts Creek		Cave Junction	83,600	33,225					33,225
Rogue			105,240	21,790	5,925				27,715
Salem			0	157,460					157,460
Sandy		Portland	0	8,420					8,420
Sherman County			1,825	170	390	280	430		1,270
South Columbia County			48,620	1,990	6,680	12,715			21,385
South Douglas County			105,240	3,680	1,025				4,705
South Santiam		Tangent	111,355	49,530	1,215	15,600			66,345
Springfield Community			0	58,575					58,575
Sutherlin/Oakland			105,240	945	8,165				9,110
Sweet Home			111,355	9,070					9,070
The Dalles/Wasco County		The Dalles	24,280	13,385					13,385
Tillamook		Garibaldi	26,170	1,295	895	1,390	4,710		8,290
Warm Springs Reservation			0						0
Woodburn			0	23,350					23,350
60 In Total	27 17	MEAN:	62,820	19,073 of Cities per Zone			12,513 of Cities per Rural Zone		33,695

Source: Population Research Center, Portland State University.

TOTAL: 2,021,690