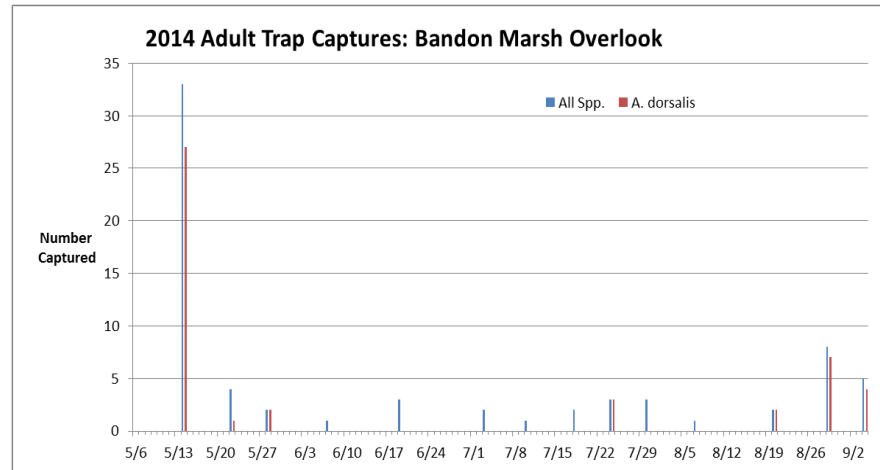
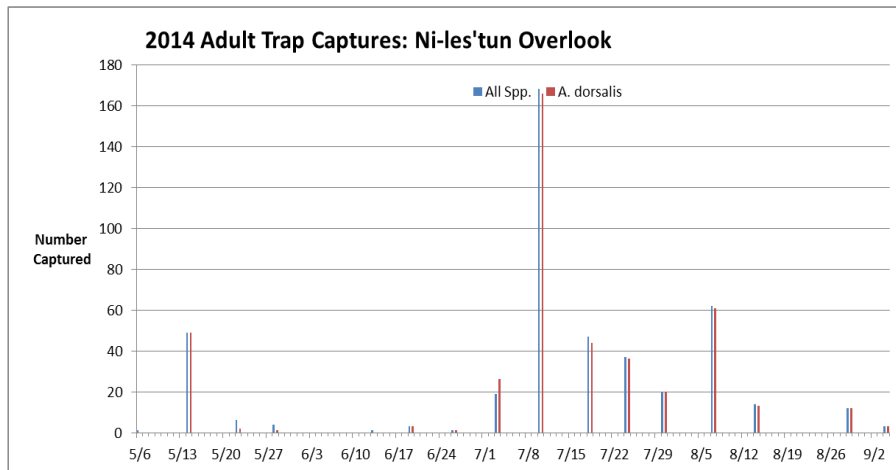
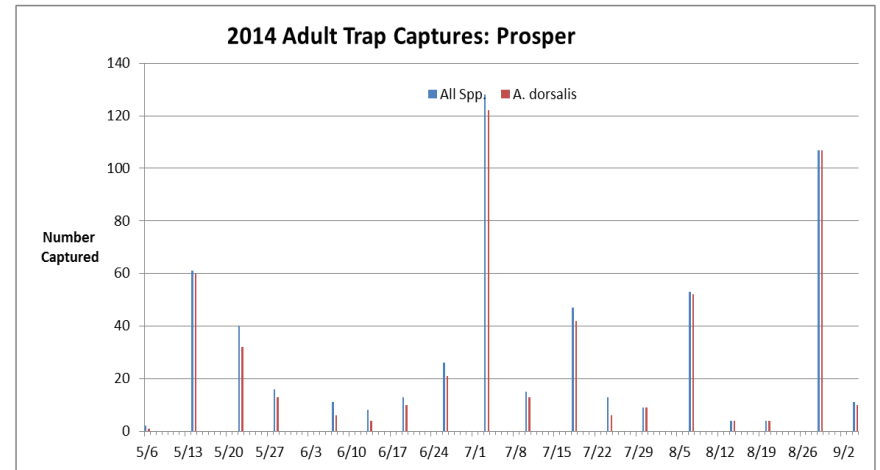
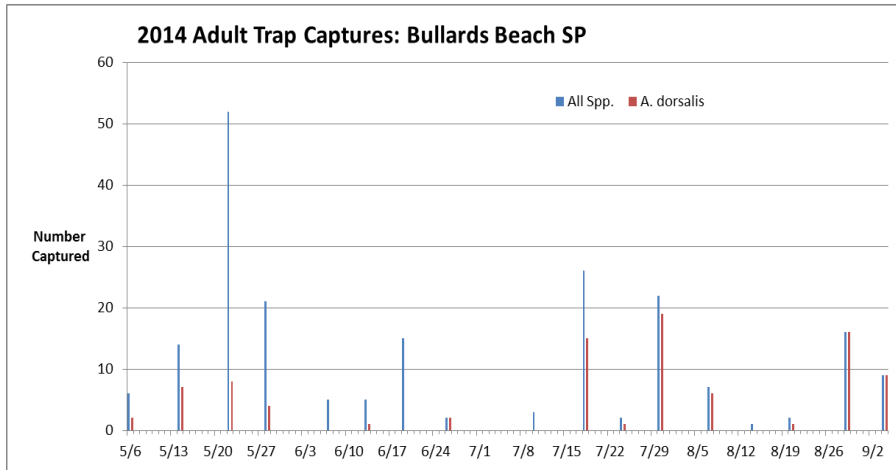
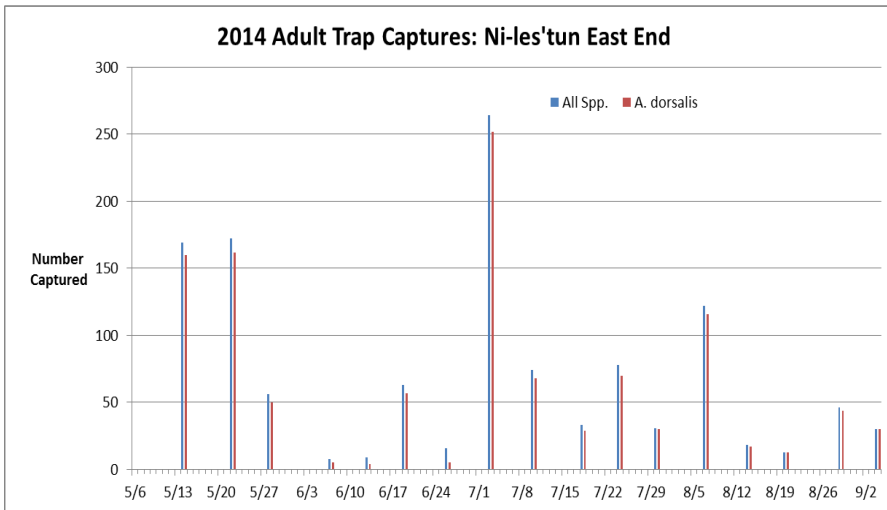
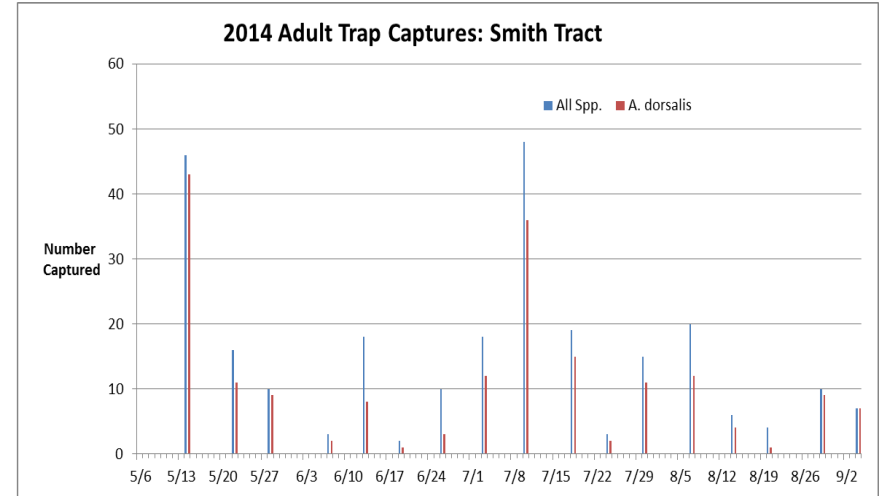
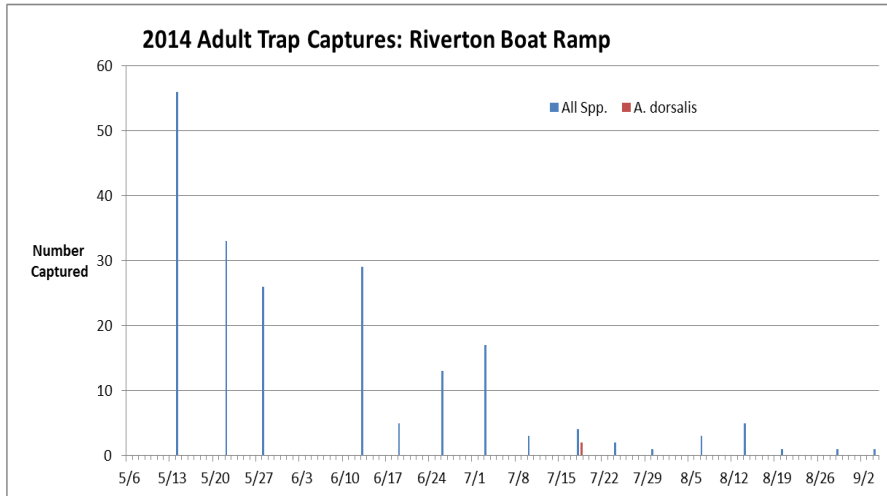


Note: Y-axis scales vary



Late summer spikes in Prosper and Bullard's probably represent flyoffs not as prominent at Ni-les'tun overlook due to strong north winds.



Note: Y-axis scales vary

Numbers consistently high at East end - undiscovered sources, or wind eddy concentrations??